

**Proposal for the Creation of the
UWM Archaeological Research Laboratory Center**

**Submitted by the Department of Anthropology
and the UWM CRM Program**

College of Letters & Science

November 9, 2020

CONTENTS

Mission and History	1
Campus-Wide Impact	3
State-Wide Impact	5
Organizational Structure	6
Director	6
Research Program Managers	6
Principal Investigators	7
Project Managers	7
Financial Specialist	10
Internal Advisory Committee	10
External Advisory Committee	11
Leadership, Administration, Governance, and Staff Climate	11
Professional Opportunities and Development	13
Business Model	14
Proposed Budget	14
Center Budget	14
Budget Explanation	16
Income	16
Expenses	16
Physical Resources to be Committed to the Center	19
Long-Range Plans	20
Collaborations and Overlaps with Existing Centers and Schools at UWM	26

Appendices

Appendix A. Summary and List of Proposals January 2014 through January 2020.....	27
Summary of Proposals January 2015 to January 2020	27
List of Proposals January 2015 to January 2020.....	28
Appendix B. Summary and List of Extramural Contracts and Expenses January 2014 through January 2020.....	49
Summary of Extra-Mural Contracts & Research Expenditures January 2015 to January 2020.....	49
List of Extra-Mural Contracts January 2014 through January 2020	50
Appendix C. Scholarly Output and Activities	61
Peer Reviewed Publications.....	61
Articles, Book Chapters, and Edited Volumes.....	61
Publications in Progress.....	61
Book Review and Commentary	62
Conference Presentations	62
2019 Conference Presentations	62
2018 Conference Presentations	63
2017 Conference Presentations	64
2016 Conference Presentations	65
2015 Conference Presentations	65
Meetings, Seminars, and Symposia Organized.....	66
Other Publications and Creative Works	66
Archaeological Research Laboratory - Report of Investigations 2015-2019.....	66
Archaeological Research Laboratory - Technical Memos 2015-2019	82
Architectural-Historical Intensive Study Reports and Historic Contexts 2015-2019	82
National Register of Historic Places - Nominations	82
Other Major Research Reports and Manuscripts	82
List of Honors and Awards.....	83
Professional Service.....	83
Community Service and Outreach.....	83
2019 Community Service and Outreach.....	83
2018 Community Service and Outreach	84
2017 Community Service and Outreach.....	84
2016 Community Service and Outreach.....	84
2015 Community Service and Outreach	85
Other Outreach Events.....	85

Appendix D. List of Technical Memos January 2015 through January 2020.....	87
Appendix E. Curriculum Vitae of center Faculty and academic staff	115
Robert J. Jeske, Ph.D., Advisory Committee Chair	117
Jennifer R. Haas, Ph.D., Director	129
Brian D. Nicholls, M.S. Research Program Manager	153
Patricia B. Richards, Ph.D. Bioarchaeologist/Collections	161
Jennifer L. Picard, M.S. Principal Investigator	167
Seth A. Schneider, Ph.D. Principal Investigator.....	186
Zachary R. Stencil, M.S. Principal Investigator.....	207
Appendix F. Budget Model: Process for Extra-Mural Projects.....	213
Appendix G. Proposed Budget FY 2020-2021 Breakdown of Direct & Indirect costs.....	214

List of Figures

Figure 1. Center Structural Relationships with the College of Letter and Science, External Advisory Committee, Internal Advisory Committee, and Department of Anthropology.	8
Figure 2. Center Organizational Chart.	9
Figure 3. Sabin Hall: Third Floor (top) and Second Floor (bottom) Space.	24
Figure 4. Sabin Hall: First Floor (top) and Ground Floor (bottom) Space.	25

List of Tables

Table 1. Current Core Staff Positions for the CRM program	2
Table 2. Master’s Degree Conferred 2018-2019: Top 5 Schools	4
Table 3. Titles and Roles for Projected Center Academic Staff and Faculty.....	12
Table 4. Proposed Budget (FY 2020 to 2021)	15
Table 5. Expected Enrollments Returned by Center Staff	17
Table 6. Center Budget: salaries and fringe benefits	18
Table 7. Space Resources Committed to the Research Center	22

Mission and History

The Archaeological Research Laboratory (ARL) is proposed as a new administrative unit, a formal research center, to encompass the activities of the University of Wisconsin Milwaukee Cultural Resource Management Program (CRM) and its associated activities affiliated with the Department of Anthropology. The Archaeological Research Laboratory follows directly from the Wisconsin Idea: that the university should promote the public welfare by providing information and exercising technical skills to inform public policy, conduct research on issues of importance to the peoples of the state, and communicate the results of our research to our multiple constituencies.

Established in 1975 within the Anthropology Department, the CRM program effectively engages in the conservation and understanding of Wisconsin's 12,000 year-old archaeological and historical heritage. The primary mission of the ARL will be to continue to provide governmental, tribal, and private sector entities with research and technical assistance for compliance with federal, state, and local historic preservation and burial statutes. Previous projects have included archaeological documentation, site survey, site excavation, and laboratory analyses; historic/architectural documentation and preparation of National Register of Historic Places nominations; interpretation and exhibition services; and consultation with community stakeholders and descendant communities. The CRM program has successfully undertaken over 5,000 such projects in its 45-year history. Over the years, the CRM program has grown in size, and currently comprises a core of personnel of 15 full-time academic staff who produce a significant number of research proposals and subsequent projects (Table 1; Appendix A; Appendix B).

Seasonal and contingent staffing is critical to the Center's successful completion of grants and contracts. These contingent hires are LTE and student hires whose hours are directly billed to the extra-mural projects to which they are assigned. A total of 100 percent of all costs associated with LTE and student labor is recovered from the sponsor. At high business cycle times, there may be as many as 70 contingent field and laboratory technicians employed by the Center.

In addition, the Center will continue to be a vital component of the Department of Anthropology, providing necessary teaching, training, research experiences, and employment to undergraduate and graduate students. Our unique combination of research, experiential learning and financial support has served to promote the production of anthropology majors, Master's theses, and Ph.D. dissertations. Our success and visibility in the production of graduate degrees is in no small part to the support provided by the CRM program. Anthropology has consistently produced a large number of Ph.D. students in the last 10 years, which has materially contributed to the recent R1 status of the university. Without the support of the money, space, equipment, and tutelage of CRM staff and faculty, these accomplishments would be significantly diminished. Moving to a Center administrative structure will strengthen our ability move forward with this unique combination of academic research, classroom teaching, applied training, and financial support of students.

The Center also actively curates archaeological materials and associated documents for future research and preservation purposes. The activities of the program have addressed a wide variety of research topics that explore the diverse human cultures that have existed across the western great lakes area over the last 12,000 years and that also more closely examine our more recent and local heritage. The output of this research is documented in over 500 formal reports of investigations, nearly 800 technical memo documents, and broadcast to wider professional and lay communities through peer-reviewed publications, poster and conference presentations, public presentations and media interviews (Appendix C; Appendix D).

TABLE 1. CURRENT CORE STAFF POSITIONS FOR THE CRM PROGRAM

Position	FTE Fund Source State Funded/Sponsor Billed	Name	Degree
Research Program Manager	0.70/0.3	Haas, Jennifer	Ph.D.
Research Program Manager	0.70/0.3	Nicholls, Brian	Master's
Research Program Manager	0.70/0.3	Open	Ph.D.
Senior Scientist	0.70/0.3	Richards, Patricia	Ph.D.
Senior Research Specialist	0/1	Open	Master's or Ph.D.
Financial Specialist	1/0	Peshut, Kathryn	Bachelor's
Research Specialist	0/1	Klein, Gail	Master's
Research Specialist	0/1	Miller, Justin	Bachelor's
Research Specialist	0/1	Blaubach, Kelly	Master's
Research Specialist	0/1	Good, Walker	Master's
Research Specialist	0/1	Picard, Jennifer	Master's
Research Specialist	0/1	Schneider, Seth	Ph.D.
Research Specialist	0/1	Schultz, Rachael	Bachelor's
Research Specialist	0/1	Zweig, Christina	Master's
Research Specialist	0/1	Weber, Nicholas	Bachelor's

Campus-Wide Impact

The Center adds value to the campus in multiple ways.

- Perhaps the most visible way is the production of external funding. Between 2013-2018, personnel of the CRM program procured \$11.6 million in research grants, with an annual average of \$481,000 in indirect costs. Projections for Center productivity are for similar numbers of projects.
- The Center employs 15 FTE Academic staff, as well as LTE, and student researchers. Based on business cycles and seasonality, as many as 70 staff members work on Center research projects.
- Just as importantly, the Center personnel are tightly integrated with the Anthropology Department in a tightly bound relationship of academic and applied research and teaching. Center staff are actively engaged with the undergraduate and graduate students, enhancing the educations of students across a wide spectrum of the university (e.g., Anthropology, Archaeology, Biology, Forensics, Geography, Native American Studies, and General Education). Department faculty, in turn, inculcate academic and skills without which CRM could not function including lithic analysis, ceramic analysis, zooarchaeology, paleoethnobotany, mortuary analysis and human skeletal analysis).
- The Director and major administrative individuals in the Center have faculty standing within the Anthropology Department, and as such, teach classes, advise graduate students, and serve on department committees.
- In recent years, the Center Staff have served as principal advisors for as many as 10 Ph.D. students and 9 Master's students per year. In addition, Center staff sit on graduate student committees chaired by other members of the department. Center staff are a significant contributor to the number of dissertations produced by the Anthropology Department, which in turn has contributed meaningfully to the attainment of UWM's R1 status.
- According to Burning Glass data, in our 11-state competitive region, the Anthropology Department ranked third in the production of successful master's students in the academic year 2018-2019 (Table 2).
- Center staff have taught, on average, 7 courses per year for the Department of Anthropology, ranging from general (Anthro 101) to highly specialized (Anthro 942). The largest enrolling class of the Anthropology Department, Anthro 213, has been taught by a Center staff member, Anthro 763, required of all archaeology Master's students, has also been taught annually by a Center staff member.
- The Great Lakes archaeologist for the department teaches the Archaeology Field School (Anthro 567) and Advanced Artifact Analysis (Anthro 566), which provide basic field and laboratory research techniques to both undergraduate and graduate students who often are employed for CRM projects undertaken by the Center.
- As important, the Archaeological Field School provides training for graduate student supervisors, necessary for the smooth operation of the CRM component of the Center.
- The Center financially supports the physical laboratory facilities, which house the physical equipment,

office, and research space for other archaeologists in the department. As such, the Center vitally impacts the teaching and training of both undergraduate and graduate students for the entire department.

- Historically, students and faculty from departments such as Geosciences and Geography collaborate with faculty, staff, and students of the center on projects of mutual interest. The data collected from these research projects, combined with the collaboration of facilities, equipment and expertise of faculty from other department facilitate the intellectual growth of students and successful research initiatives. Previous examples include palynological research with Glen Fredlund in Geography, X-Ray diffraction analysis of ceramics with Lindsay McHenry in Geosciences, and remote sensing techniques with William Kean in Geosciences.
- Center staff work collaboratively with the Museum Studies program. Several staff members are Adjunct Curators of Anthropology at the Milwaukee Public Museum, and conduct research with museum collections and serve on thesis committees for museum studies students.
- The Department of Anthropology lacks the financial resources to recruit and retain graduate students compared to many of our peer institutions. The lack of funding is a considerable obstacle for both Ph.D. and Master's students. The Center effectively lowers this financial constraint by offering graduate students employment and real-world, applied anthropological research opportunities. As such it serves to recruit and retain high-quality students, not just in archaeology but in all subfields of Anthropology.
- Anthropology faculty members will serve on the Internal Advisory Committee for the Center, maintaining the close relationship between academic and applied research, teaching, and training of students. The committee will advise the Director with decisions concerning the Archaeological Research Laboratory, archaeological collections, and other issues as necessary. This close connection with the department insures multi-disciplinary and interdisciplinary synergies.

TABLE 2. MASTER'S DEGREE CONFERRED 2018-2019: TOP 5 SCHOOLS

Institution	Degrees Conferred	Faculty*
Northern Illinois University, DeKalb	16	16
Washington University St. Louis	13	41
University of Wisconsin-Milwaukee	12	21
University of Michigan, Ann Arbor	11	53
University of Wisconsin-Madison	10	19

*Includes CRM staff for UW-M only, not for other institutions. Data from Burning Glass

State-Wide Impact

In addition to the significant impact on campus, the Center has major impacts on multiple levels throughout the state of Wisconsin. Following the spirit of the Wisconsin Idea, Center staff interact with, and provide services for, a wide variety of constituencies. Many of the services are based on federal or state mandates, and we work with multiple clients across private and public sectors to find efficient ways to fulfill regulatory compliance needs. Federal compliance mandates include Sections 106 and 110 of the National Historic Preservation Act of 1966 (as amended) and the National Environmental Policy Act of 1970. State compliance legislation includes Wisconsin Statutes §157.70 and Statute §44.40, which protect historic properties and burials.

Aside from mandated compliance, many of our services stem from long-standing relationships between UWM and the community. Staff members have long conducted research using Milwaukee Public Museum collections, chairing and serving on Museum Studies thesis committees. The long and close research and educational relationship between MPM and UWM has benefited both institutions tremendously. In addition, Center staff continues to work with sponsors and the Wisconsin Historical Society to provide innovative ways to develop and conduct historic preservation programs and initiatives across the state. These initiatives include a wide array of research and scholarship, from literature reviews, to historic architectural reviews, to archaeological surveys and excavations, to educational exhibits. Notable public exhibits completed by Center staff include an interpretive exhibit on the Ice Age Trail in Lincoln County, and educational kiosks on display at Wequiock Falls Park in Brown County and in the Town of Namur in Door County. These relationships have raised UWM's standing and visibility in the private and public sectors.

Some of our key relationships include:

- Municipalities (e.g., Cities of Racine, Waukesha and Oshkosh, Milwaukee and Menasha Counties)
- Tribal Nations (e.g., Menominee Nation)
- State Agencies (e.g., WDNR, WisDOT, WHS)
- Private Commercial Entities (e.g., Ayres Associates, GRAEF, HNTB, Michael Baker, R.A. Smith National, Ruckert & Mielke)
- Private Non-Profit Organizations (e.g., Froedtert Medical College, Schlitz Audubon)
- Private and Public Utilities (e.g., WEC Energy Group, Alliant Energy, MG&E, Mid-State Consultants)

Organizational Structure

The Archaeology Center has an integrated administration, including a Director who is advised by both an Internal Advisory Committee and an External Advisory Committee (Figure 1, Figure 2). The Director has direct supervision over two Research Program Managers. The Director also directly supervises the Financial Specialist, and coordinates with the Advisory Committees. The Research Program Managers each supervise two Principal Investigators. One Research Program Manager also supervises the GIS specialist, while the other supervises the architectural historians. Each Principal Investigator supervises a Project Manager, who supervises LTE and student workers on an as-needed basis. An anthropology faculty member specializing in Bioarchaeology serves .25FTE as the Laboratory Manager and supervises the graduate assistant Collections Manager. The Bioarchaeologist coordinates with the Director, as well as serving on the Internal Advisory Committee. Organizational charts are provided as Figure 1 and Figure 2; project Center staff are listed in Table 3.

Director

The Director is appointed by the Dean of the College of Letters and Science, with reappointment contingent upon the required 6-year review. The Dean is advised by the External Advisory Committee in appointing the Director. The Director is responsible for overall management of the Center, both operationally and financially. Coordinating with the L&S Financial Dean and the Advisory Committee, they develop, direct, and evaluate strategic planning, operating policies, and program budgets. The Director makes all final decisions on issues regarding the use of Center resources, staffing, space, and policies regarding Cultural Resource Management projects. The Director also coordinates with the Anthropology Department's Bioarchaeologist for maintaining and curating the archaeological artifact and skeletal collections.

In addition to their administrative role, the Director teaches two classes per year in the Anthropology Department and takes on graduate student advising as appropriate. The Director is also responsible for the public communication of the Center's research. Communications include peer reviewed publications, publications for the general public, presentations at professional conferences, talks to avocational societies, and interviews with media outlets.

The Director submits quarterly financial reports, in coordination with the Financial Specialist, the L&S Assistant Dean of Financial Services (Unit Business Representative) and Internal Advisory Committee, to the Dean. They submit annual reports of activities and plans, in coordination with the Financial Specialist, the L&S Assistant Dean of Financial Services (Unit Business Representative) and External Advisory Committee. They have direct supervision of the two Research Program Managers (Figure 2).

Research Program Managers

Research Program Managers (RPM) assist the Director with administration of the Center by providing oversight on the administration of long-term, multidimensional, inter-agency projects between the Center and major utilities (e.g., WEC Energies Group) and/or government agencies (e.g., Wisconsin Department of Transportation). They serve as the lead Point of Contact for these institutions. They develop project developments and scope of services for these projects. They provide financial oversight of these projects in coordination with the Financial Specialist, via management of WISPER records and WISDM accounts. They are direct liaisons between the Center and the Office of Sponsored Projects.

In addition to their administrative role, each RPM will teach one class per year in the Anthropology Department and take on graduate student advising as appropriate. They are also responsible for the public communication of the center's research. Communications include peer reviewed publications, publications for the general public, presentations at professional conferences, talks to avocational societies, and interviews with media outlets.

They report directly to the Director and provide (at minimum) monthly updates on all projects under their supervision to the Director. Status of budgets and schedules are included in these updates.

They directly Supervise two Principal Investigators, including oversight of project development, timeliness of production, and budgetary requirements. One RPM directly supervises the Geographic Information Science specialist, while the other directly supervises the Architectural Historians (Figure 2).

Principal Investigators

Principal Investigators (PI) coordinate and oversee multiple project budgets and schedules on a daily basis, making regular field and laboratory visits to maintain control. They also produce grant applications and proposals to secure funding for individual projects. They may directly oversee field and/or laboratory investigations for individual projects. They assist Project Managers in the production of Reports of Investigation by providing expertise in particular materials analyses, and the writing and editing of relevant report sections. They coordinate with the Financial Specialist to oversee regular financial needs for their projects. They also serve as Point of Contact for individual project sponsors.

In addition to their administrative role, PIs are also responsible for the public communication of the Center's research. Communications include peer reviewed publications, publications for the general public, presentations at professional conferences, talks to avocational societies, and interviews with media outlets.

They report directly to their RPM and provide (at minimum) weekly updates on all projects under their supervision. Status of budgets and schedules are included in these updates.

Principal Investigators directly supervise Project Managers.

Project Managers

Project Managers conduct day to day research, including literature reviews, surveys, monitoring, excavations, and laboratory analysis. They produce Reports of Investigation and Technical Research Memoranda, in coordination with their PI. They also assist PIs with completion of project-specific tasks.

Each Project Manager has a Center-wide responsibility. One PM serves as equipment manager, responsible for the acquisition, production, maintenance, and repair of non-expendable equipment. A second PM is responsible for coordinating with the Bioarchaeologist and Collections Manager for intake of Center-derived artifacts into the collections. A third PM serves to coordinate for the inventory and upkeep of expendable supplies necessary for the completion of projects. The fourth PM is responsible for the production and upkeep of the digital infrastructure of the Center.

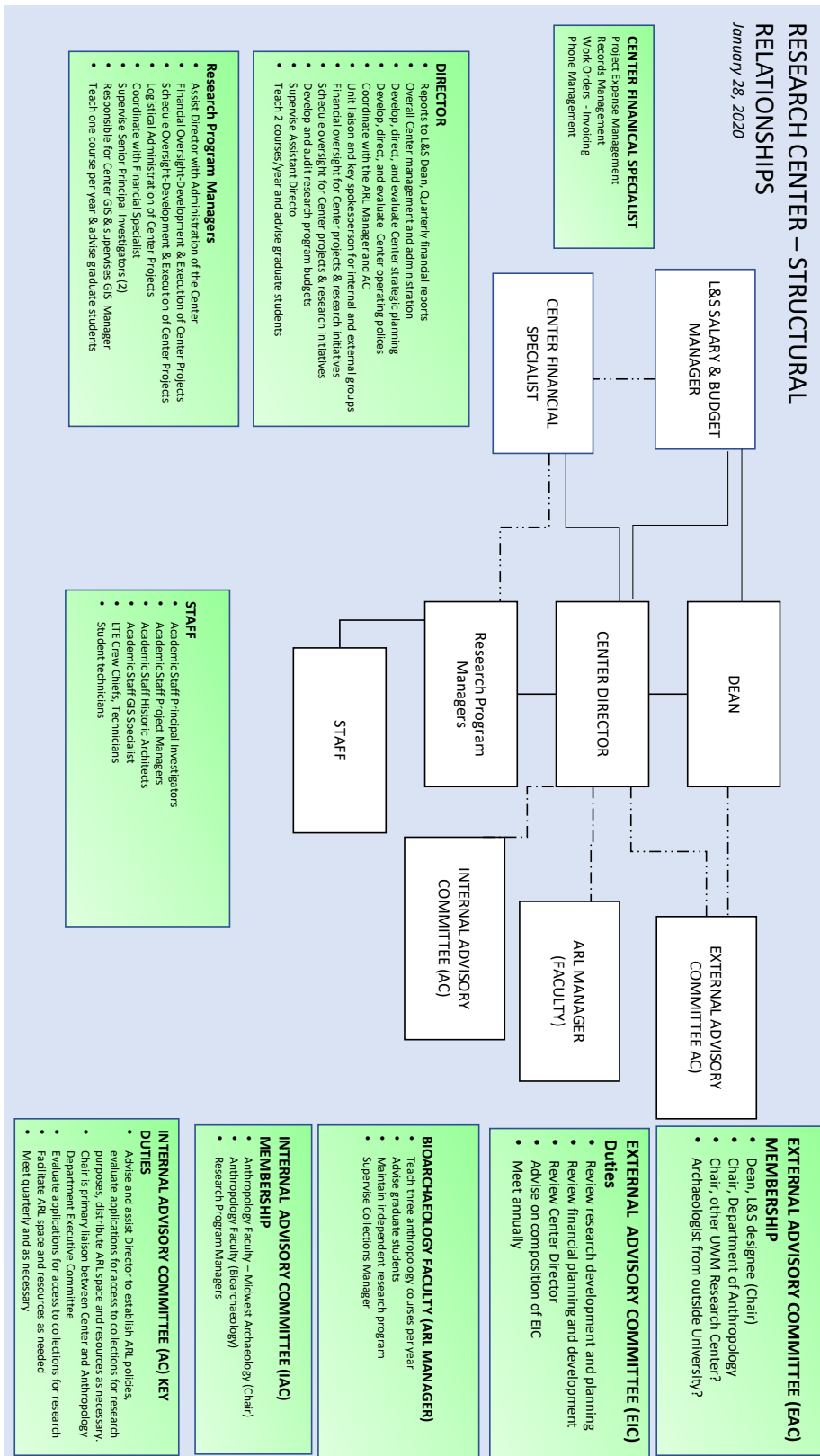


Figure 1. Center Structural Relationships with the College of Letter and Science, External Advisory Committee, Internal Advisory Committee, and Department of Anthropology.

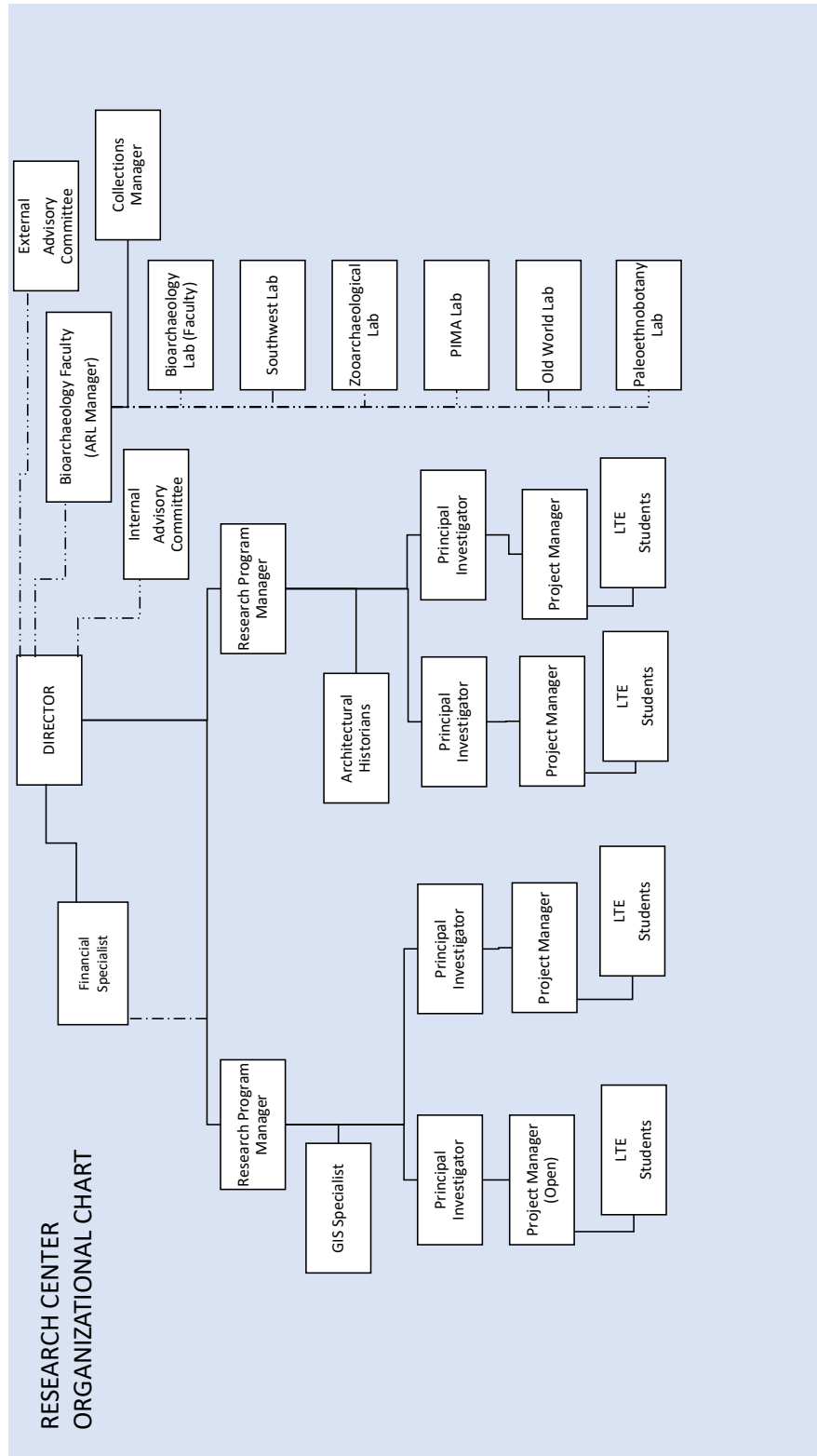


Figure 2. Center Organizational Chart.

In addition to their administrative role, they are also responsible for the public communication of the center's research. Communications include peer reviewed publications, publications for the general public, presentations at professional conferences, talks to avocational societies, and interviews with media outlets.

They report directly to their PI and provide (at a minimum) weekly updates on project execution and developments. They directly supervise the LTE and student employees conducting field and laboratory operations.

Financial Specialist

The Financial Specialist facilitates project expense management, work orders, invoicing, and records management. They report to Director. They coordinate with Research Program Managers to maintain financial controls on individual projects via WISDM and WISPER management. They coordinate with the College of Letters and Science Salary and Budget Administer. The Financial Specialist also manages daily telephone communications.

Internal Advisory Committee

The Director is advised by a committee composed of faculty and administrative personnel to maintain adherence to university, college and department goals and best practices. Committee members are appointed by the Director in consultation with the Dean of Letters and Science. Chaired by the Director, the committee meets quarterly to review a quarterly status report produced by the Director and Financial Specialist, and to discuss issues related to all center policies, fiscal, and operational matters.. The committee also meets as necessary to discuss and/or approve specific issues (e.g., requests for access to Center collections for research purposes, staff appointments).

The committee provides for academic staff, Anthropology Department faculty, and L&S administration to participate in the governance of the center. The committee will normally be composed of the following individuals:

Department of Anthropology Bioarchaeologist. This individual is responsible for maintaining the Archaeological Research Laboratory collections. The collections include a million artifacts and nearly 2000 individual human skeletons as well as their associated analog and digital records. In consultation with the Director, they ensure compliance with federal and state agency regulations to maintain these collections under specific climate-controlled conditions. They directly supervise the laboratory Collections Manager, a 0.5 FTE Anthropology Department graduate program assistant. They also provide regular administration of laboratory space and resources, in consultation with the Director. They have a 1-course per year reduction in their teaching load to compensate for the administration of the laboratory collections.

Department of Anthropology Great Lakes Archaeologist. This individual provides the committee with expertise on the scope and execution of archaeological projects. They will also teach, in a two-year rotation, a local summer archaeological field school (Anthro 567-six credit hours) and a Fall class on advanced material culture analysis (Anthro 566-3 credit hours). The field school is of sufficient length and breadth to train undergraduate and graduate students in field methods, including site survey, mapping, and excavation. The analysis class provides students with skills in artifact identification and analysis. These students are crucial to provide a source of competent field and laboratory technicians for future Center

projects. The field school also provides the opportunity for graduate students to learn supervisory and logistical project skills under close supervision of the field school director, providing a pool of competent project managers for future Center projects.

Research Program Managers. These two individuals will be able to provide the committee with up to date information on program budgetary status, personnel needs, project developments, agency and sponsor programmatic directions, and questions concerning specific projects.

External Advisory Committee

The External Advisory Committee is responsible for the advising the Dean and the Director on the overall strategic direction, management, and policies of the research center/institute. Membership is determined by the Provost in consultation with the Dean and Director. Recommended membership of the external committee includes:

College of Letters & Science Dean or Dean's Designee (Chair). This individual provides oversight and advise with personnel, budgetary and programmatic requirements from the Dean of L&S's viewpoint.

Department of Anthropology Chair. This individual provides oversight and advise with personnel, budgetary and programmatic requirements from the Anthropology Department's viewpoint. They maintain the academic and applied interactions between the Anthropology Department and Center, ensuring that department students are integrated into archaeological projects as appropriate.

Chair, Independent UWM Research Center (e.g., Field Station, Center for Freshwater Policy). This individual provides advise with planning, strategic direction, and policy concerning research centers.

Archaeologist, other University. This individual provides advice concerning scope of projects, appropriate training and coordination of academic research and applied research.

Museum Studies Professional (e.g., Director or senior staff from Milwaukee Public Museum, Logan Museum, Neville Museum). This individual provides advice with regard to collections and applicable Center projects, including appropriate training and coordination of academic research and applied research.

Leadership, Administration, Governance, and Staff Climate

The Archaeology Center organization provides for inclusiveness and diversity in the wide variety of skills and expertise involved. Staff requirements vary from technicians without a college degree to Principal Investigators requiring Master's degrees to the Director, which requires a Ph.D. See Appendix E for current staff curriculum vita.

Moreover, the integration of applied and academic elements of archaeology brings together individuals from many different perspectives. In the field and laboratory, the observations of the technicians are critical to all further work. They are considered research associates and valued for their project insights. Supervisors in the field and laboratory require the input of technicians in order to achieve their project goals. The fact that many technicians are UWM students heightens this integration—they are being trained and taught in the ways we conduct research at the same time that they are being paid to complete a task. Report production

TABLE 3. TITLES AND ROLES FOR PROJECTED CENTER ACADEMIC STAFF AND FACULTY

Name	Title	Role
Haas, Jennifer	Director	Overall research and financial oversight, teach
Nicholls, Brian	Research Program Manager	Oversee Pls/GIS, develop research programs, teach
Open	Research Program Manager	Oversee Pls/A-H, develop research programs, teach
Richards, Patricia	Senior Scientist	Curate artifacts, oversee Collection Manager, interns, teach
Klein, Gail	Architectural Historian	Conducts historic architectural projects
Miller, Justin	Architectural Historian	Conducts historic architectural projects
Blaubach, Kelly	Architectural Historian	Conducts historic architectural projects
Good, Walker	Project Manager	Conducts research projects, produces reports
Peshut, Kathryn	Financial Specialist	Facilitates financial controls and project management.
Picard, Jennifer	Principal Investigator	Oversee PMs, develops projects, produces reports
Schneider, Seth	Principal Investigator	Oversee PMs, develops projects, produces reports
Schultz, Rachael	Project Manager	Conducts research projects, produces reports
Stencil, Zachary	Principal Investigator	Oversee PMs, develops projects, produces reports
Open	Principal Investigator	Oversee PMs, develops projects, produces reports
Zweig, Christina	Project Manager	Conducts research projects, produces reports
Open	Project Manager	Conducts research projects, produces reports
Weber, Nicholas	GIS Specialist	Conduct Geographic Information Spatial Analyses
Open	Professor	Curates human skeletal collection, Internal Advisory Com.
Jeske, Robert	Professor	Internal Advisory Committee

normally requires the input of multiple levels of staff, from technicians to Principal Investigators. This inclusiveness of work and research is integral to the operation of the Center.

Archaeology, traditionally a male-dominated field, is becoming a gender-neutral field in the social sciences. However, like many sciences and social sciences, women have not achieved full parity with men, particularly at the highest levels of pay (e.g., university professor). Similarly, like many science and social science careers, people of color are underrepresented in the field. UWM archaeologists have actively worked to provide opportunities for underrepresented populations, including working with Milwaukee Public School students at the Trimborn Farm site. We have also worked with Native Americans, including cooperative projects with the Tribal Archaeologists of the Ho-Chunk and Menominee Nations. Dr. Patricia Richards is a faculty member in the American Indian Studies program. However, there is still a long way to go to achieve true parity, and the Center takes seriously its responsibility to continue to reach out to multiple constituencies.

Professional Opportunities and Development

The Center serves as a model to bring together scholarship and applied aspects of archaeological research and cultural resource management. As such, employment opportunities and professional growth for students, staff, and faculty are major priorities. The latest Bureau of Labor Statistics data indicate that job opportunities for archaeologists remain strong, particularly in the fields of historic preservation and cultural resource management. As of 2018, the median wage for an archaeologist was \$62,410, with the lowest 10 percent earning under \$36,850 and the top 10 percent earning more than \$97,000. According to the BLS, jobs for archaeologists are expected to grow 10 percent from 2018 to 2028, which is faster than occupations as a whole.

Research positions in archaeology and related fields may be subject to a number of credentialing requirements. The Secretary of the Interior Standards (Code of Federal Regulations, 36 CFR Part 61) is a commonly used rubric for determining the qualifications of researchers for federally-required compliance based research. The federal standards are often used as a template for many states' requirements. The standards define minimum education and experience required to perform archaeological and historic property identification, evaluation, and registration. In addition, Wisconsin has training and education requirements for excavating and analyzing human remains. It is possible to make a successful career with a bachelor's degree, but most individuals who work long-term in the field obtain a Master's degree or Ph.D. in order to be eligible for most types of research opportunities. A major tenet of the Center is that all staff and students will be appropriately trained and educated to meet the qualifications for all aspects of their research and administrative duties.

Center staff are evaluated annually by their direct supervisors, in accordance with Chapter 105.01 of the *UWM Academic Staff Personnel Policies and Procedures*. However, evaluations occur regularly throughout the year during task-specific reviews, which may occur daily, weekly, monthly or quarterly, depending upon the project and personnel involved. The close relationship between supervisor and supervisee is one of the hallmarks of archaeological field and laboratory research, teaching and training. Such integrated teaching/training allows for specialized skills to be imparted efficiently and provides the primary pathway for career advancement. The relationship of the applied CRM program with the Anthropology Department allows for career advancement through higher credentialing via our M.S. and Ph.D. programs.

Business Model

The Center's primary funding model consists of two streams of income, student tuition dollars and Indirect Returns from extra-mural research projects. Student tuition dollars are obtained by the traditional method of teaching.

Extra-mural research projects are obtained by the Center through two general means: responding to a request from a sponsor to prepare a proposal (sponsor-initiated) or a Principal Investigator actively pursues grant or research funding from a sponsor (investigator-initiated). The majority of research projects awarded the Center over the past five years have generally represented sponsor-initiated research. That is, sponsors have sought out the Center's expertise and have been invited the Center to prepare a proposal for a specific research project. Center staff, working closely with the Office of Research, prepare a proposal that outlines the scope of work, major project milestones and deliverables, project schedule, and budget. Proposal documents are uploaded to WISPER and approved by the Department of Anthropology Chair and the College of Letters and Science. The Center Principal Investigator works closely with the Office of Research to appropriately set up the contract type and indirect cost rates for the budget. Upon sponsor acceptance of a proposal, the Office of Research works with the sponsor to execute a contract. Upon contract execution, the project formally begins. Over the course of project life, which can range from a few weeks through multi-year studies, Principal Investigators are responsible for weekly reviews of project schedules, major milestones, and budget. Upon completion of the project, with the sponsor receiving the final deliverable, the Center Principal Investigator works with Center administration to ensure project charges are accurately reflected in WISDM; the Center PI then works with the Office of Research (post-award) to close the project. Project materials are archived and the project is officially closed. See Appendix F for details on the process of conducting extra-mural research project.

Proposed Budget

For fiscal year 2020-2021, gross revenues to Letters and Science, based on external funding and student credit hours generated by Center activities, is anticipated as \$2,061,500 (Table 4). Total expenses for Letters and Science, consisting of salaries and fringe benefits, Center operating costs, and indirect cost returns (UW System, Department, Principal Investigator) is projected as \$1,958,040. Based on these projections, the proposed budget results are a net revenue to Letters and Science of \$103,460. The budget is provided as Table 4. A break-down of direct and indirect costs is provided as Appendix G.

Center Budget

Currently, the CRM program does not have an operating budget. Since 1997, the Principal Investigators have used their pooled share of indirect returns (150 funds) to pay for operating costs, Academic Staff salary costs not billable to extra-mural projects, project cost overruns, staff training, and professional research activities (e.g., conference participation, publications, presentations). Examples of pooled Principal Investigator 150 funds spent on Anthropology Department infrastructure include media upgrades to Sabin 149 (archaeology teaching laboratory), compact shelving, and the purchase of 20 Dell desktop computers for the Anthropology Department computer laboratory (Sabin 240). The Center requires an annual budget for operating expenses, rather than relying upon the Principal Investigators' share of Indirect Returns on an as-needed basis. We are proposing a budget of \$55,900 for FY 2020 to 2021 for non-salary related operating expenses (see Appendix G).

TABLE 4. PROPOSED BUDGET (FY 2020 TO 2021)

INCOME	
Extra-Mural Projects/Grants	\$2,000,000
Student Credit Hours (net to L&S)	\$61,500
Total Income	\$2,061,500
EXPENSES	
<u>Salaries & Fringe</u>	
Director	\$117,463
Research Program Manager	\$102,863
Research Program Manager (Open)	\$0
Senior Scientist	\$111,407
Financial Specialist	\$66,053
Business Manager (0.50 FTE)	\$0
Project Managers	\$714,000
LTE/Students	\$380,000
Collections LTE	\$14,400
Bioarchaeologist course buyout (open)	\$0
<i>Total Salaries and Fringe</i>	<i>\$1,506,186</i>
<u>Indirect Cost Return</u>	
System Return - 20%	\$136,842
PI Return - 15% (Pooled)	\$102,632
Department Return - 5%	\$34,211
<i>Total Indirect Cost Returns</i>	<i>\$273,685</i>
<u>Other Expenses</u>	
Vehicle (Leases)	\$3,000
Printing (Copier)	\$4,000
Computer Hardware CRM Stations	\$11,900
Computer Hardware - Sabin 240	\$3,000
Computer Software	\$5,000
Field Equipment	\$9,000
Laboratory Equipment	\$3,000
Office –Supplies and expenses	\$1,000
Training & Professional Development	\$15,000
Reserve	\$10,000
Project-Related (Equipment, Travel)	\$113,269
<i>Total Other Expenses</i>	<i>\$178,169</i>
Total Expense	\$1,958,040
NET	\$103,460

Budget Explanation

Income

Indirect Returns. The primary funding stream for the Center is extramural research contracts. Center personnel are expected to procure \$2.0 million dollars in extramural funding, generating \$684,211 in Indirect Returns to the University (\$547,369 to the Dean). The estimate for projected indirect cost returns assumes that most extramural contracts are budgeted using the 52 percent federally-negotiated indirect cost rate. Few Center projects are expected to meet the threshold for the off campus indirect cost rate¹. We propose that for the next fiscal year, Center Indirect Returns from the Dean be distributed as follows:

- 15 percent of Center-derived 150 funds to Principal Investigators (pooled)
- 5 percent of Center-derived 150 funds to Anthropology Department

The indirect cost returns to the Principal Investigators are placed into a special account for the PIs to support research, facilitate Center growth, and investment in capital equipment (such as GPR) to support long range Center goals. The indirect cost returns to the Department support the Department's research agenda.

Student Credit Hours. Center staff teach 4 classes per year, with an estimated enrollment of 480 credit hours per year, with \$135/SCH return to L&S (Table 5). It should be noted that several of the Center's PIs are experienced college instructors who could be used to teach anthropology classes on an ad hoc basis.

Expenses

Vehicle. The Center uses multiple leased vehicles that are charged to individual projects. One vehicle (Chevrolet Suburban) leased costs not charged to individual project costs. Vehicle used for travel to meetings with state agency officials, tribal officials, and other sponsors. Vehicle also used for transportation of materials and equipment.

Printing. Internal documents, laboratory manuals, etc., not billable to sponsors.

Computer Hardware. Cost for replacement of 29 desktop workstations and laptops used in field projects over the course of 4-year cycle.

Computer Software. Common costs incurred for Filemaker and other programs.

Computer Laboratory Sabin 240. The Center has purchased the computers for the Anthropology Department's computer laboratory. We propose to maintain the laboratory for the benefit of faculty, staff and students of the department.

¹ Projects qualifying for off campus rate must meet two criteria: (1) activities are performed in facilities not owned by the institution; and (2) to which rent is directly allocated to the project (see https://uwm.edu/officeofresearch/wp-content/uploads/sites/91/2019/05/2019.04.05_DHHS_Indirect-Cost-Rate-Agreement-Letter.pdf). Per discussions with the Office of Sponsored Programs and Legal Affairs, few CRM projects would qualify for the off-campus rate.

Field Equipment. Non-expendable equipment such as screens, Total Data Stations, GPS receivers.

Laboratory Equipment. Non-expendable equipment such as flotation machines, X-Ray Fluorescence detector, microscopes, scales.

Office Support. Office support: Expendable supplies and expenses such as pens, staples, mailing and package delivery.

Salary. Currently, five personnel are paid partially from 101 funds. Three Academic Staff, Dr. Jennifer Haas (Acting Director), Brian Nicholls (Research Program Manager), and Dr. Patricia Richards (Senior Scientist/Bioarchaeologist/Collections) have teaching and advising responsibilities that return tuition dollars and graduate student productivity for 70 percent of their salaries, with the remaining portion of their salaries derived from effort on extra-mural projects. In addition, Kathryn Peshut serves as a Financial Specialist (1.0 FTE) and a graduate student serves as a Collections Program Assistant (0.50 FTE).

Under the new organizational structure, the funding model would retain the current positions and add one staff position, a Research Program Manager. The Research Program Manager would be funded as 0.70 but will be held open during the first year. The Business Manager position would be at 0.50 FTE and filled upon Center creation. The Director and Research Program Manager are responsible for financial reporting and have increased administrative demands under the new administrative structure. The reporting requirements and fiscal controls the Center result in fewer hours that can appropriately be billed to sponsored accounts by these two individuals. We recommend that they be funded entirely from 101 funds, recognizing the higher administrative load. The Financial Specialist will continue to be funded 100 percent from 101 funds. All Project Managers and Principal Investigators are paid entirely from direct billing to clients. The funding schema is provided as Table 6. The currently open Research Program Manager position would be funded

TABLE 5. EXPECTED ENROLLMENTS RETURNED BY CENTER STAFF

Term - Course	Enrollment	Credit Hours
Fall Semester		
Anthro 503/465(Jennifer Haas)	10	30
Anthro 213 (Patricia Richards)	120	360
Spring Semester		
Anthro 380/562 (Brian Nicholls)	10	30
Anthro 103/466(Jennifer Haas)	20	40
Total	160	480

TABLE 6. CENTER BUDGET: SALARIES AND FRINGE BENEFITS

Description	Cost
(0.70 FTE) Acting Director (Jennifer Haas)	\$82,224
(0.70 FTE) Senior Scientist (Patricia Richards)	\$77,985
(0.70 FTE) Research Program Manager (Brian Nicholls)	\$72,004
(.70 FTE) Research Program Manager (open)*	\$0
(1.0 FTE) Financial Specialist (Kathryn Peshut)	\$66,053
(0.50 FTE) Collections Program Assistant	\$14,400
(0.50 FTE) Business Manager	\$0
Total	\$312,066

*Remaining salary portion recovered by direct billing of hours to sponsored projects.

the same way in future years.

Physical Resources to be Committed to the Center

We do not expect to either expand or contract our needs for space (Table 7; Figure 3, Figure 4).

The Archaeology Center requires a significant amount of space in Sabin Hall, but it is impossible to provide an exact number since the Center activities are conducted in spaces that are shared with Anthropology Department faculty and students. When the Anthropology Department moved to Sabin Hall in 2001, both the archaeology faculty's and the CRM program staff's allocated office and laboratory space was incorporated into one large operational room on the second floor. This arrangement has allowed for a flexible and efficient use of space for the last 19 years, as both academic and applied research projects waxed and waned. Faculty, student, and CRM staff make use space as needed, and can configure spaces within the larger room for social distancing, privacy and convenience as desired or warranted. More specialized spaces are located on the ground and first floors, including the human skeletal repository, artifact storage facility, field and laboratory staging room, and flotation laboratory and wet lab facility. Archaeology research spaces on the third floor include the archives and records, and the Zooarchaeology laboratory. With the exception of CRM-dedicated administrative offices and workspaces, and faculty-reserved program and office space most of these other rooms are available for both CRM and academic teaching and research purposes simultaneously (e.g., flotation and wet laboratory, microscope room). In response to COVID-19, we have in place a Safety Plan for the Center. Along with CRM, Sabin houses the following programs:

- Old World Archaeology Program (Bettina Arnold)
- Zooarchaeological Research Program (Jean C. Hudson)
- Sierra Blanca Archaeological Survey (R. Jason Sherman)
- Program in Midwest Archaeology (PIMA) (Robert Jeske)
- Milwaukee County Poor Farm Cemetery Project (Patricia B. Richards)
- Experimental Archaeology Group (Arnold, Hudson, Jeske)

On the ground floor, there are four functionally distinct areas. G28 serves as a staging area for field equipment and field-recovered materials. G76 is an imaging workstation with both film and digital capabilities, serving also as a darkroom and imaging equipment storage. G65 is divided into two functional spaces; a skeletal repository and an artifact curation facility. Because of the sensitive nature of its function, access to G65 is strictly limited. All of the human remains and most of the artifacts are required by federal and state contracts and/or statutes to be held in perpetuity by the university.

On the first floor, Room 149 serves as a teaching laboratory, classroom, and experimental center. The room is fitted with a HEPA filtered vacuum arm to remove silica dust incurred during flintknapping and other experimental archaeology related activities. The room functions as both a lecture/discussion and experiential learning center for classes ranging from Anthro 103 to Anthro 942. All archaeology methods classes are taught in this room. The Anthropology Department also uses 149 for holding discussion sections in non-archaeology classes such as Anthro 101 and Anthro 102.

Room 171 is divided into the archaeology flotation and wet laboratory along with the Zooarchaeology wet laboratory. The flotation laboratory holds three Flo-tech flotation machines and task area, necessary to process archaeological soil samples to yield extremely small, bone, seeds, charcoal and other materials that are impractical to obtain in the field. The flotation room is used regularly by CRM, faculty, and student researchers. The Zooarchaeology wet lab contains processing areas, freezers and a chemical hood used in the excarnation of animal carcasses to obtain skeletons for the faunal reference collection. The reference collection is a vital resource not only for our resident zooarchaeologist and her students, but also for CRM and other programs such as PIMA.

The second floor houses the main artifact analysis laboratory for both student and CRM projects, the CRM administrative offices and workstations, a library/conference room, faculty offices and research project areas.

The third floor houses the archives and records for archaeological projects conducted by faculty and CRM investigators since the 1960s. It houses original and/or copies of field and laboratory notes, field books, photographic and cartographic resources. The archives are required by federal and state contracts and must be maintained in perpetuity.

Long-Range Plans

We plan to maintain and grow our \$1.6 million annual return in extra-mural contracts. The Center will continue to seek out new opportunities for research collaborations and sponsors who require the unique expertise offered by our program. The Bureau of Labor Statistics indicates that career opportunities for archaeologists will continue to grow at better than average pace and the Center is in a central position to engage young scholars who desire to enter the discipline.

We also have the ability to be more visible in providing services to researchers around the state, country and globally. To date, we have not attempted to market a number of our staff's specialized technical capabilities. We believe we can offer these services to our sponsors, other CRM firms, and academic researchers. The skills we believe we can market include;

- Chemical and mineralogical sourcing of ceramic clays
- Microwear analysis of stone tools
- Zooarchaeological identification and analyses
- Paleobotanical identifications and analyses

One important capability we have not exploited is remote sensing of archaeological deposits. Ground penetrating radar (GPR) is a well-tested and extremely useful technique for investigating archaeological sites with minimal to no disturbance. We propose to purchase a GPR unit for our research and training purposes. Integrated with GIS analysis, the ability to use GPR will provide our students and staff with another highly desired skill set for their career potentials, enhance our abilities to serve sponsors, and provide another revenue stream.

The Center will continue to collaborate with the Milwaukee Public Museum, and other museums, with regard to student research and Center research projects.

Another important goal is to develop both 1-yr and 5-yr research priorities for the ARL Collections. Center staff have actively pursued NSF and NEH funding for collections management. We intend to continue to explore this avenue of funding for supporting our collections. It is critical to note that we curate, not store, artifacts and human remains. Curation requires active engagement with the collections; updating records and increasing accessibility, conducting research as new techniques and questions arise, selecting appropriate samples for teaching purposes, and ensuring optimal environmental and material conditions for stability of the artifacts and human remains.

We will explore (with Department of Anthropology faculty and faculty from other departments) a graduate certificate program in Cultural Resource Management. We have shared interests with other archeologists at UWM and other institutions, and we share a commitment to historic preservation with SARUP. We believe that a certificate in compliance-based research is something that will interest students in multiple disciplines and enhance all of our programs.

We will pursue professional research and development initiatives for Center staff. In order to integrate applied research with academic pedagogy, it is imperative that everyone involved in the Center, from the Director to student technicians, are encouraged and supported in their professional growth. In real terms, this support is time and money. The Center is dedicated to finding effective ways for staff and students to participate in activities such as:

- Personal/professional research; training and practice in desired techniques.
- Professional conference attendance and research presentations. Senior staff have used PI 150 funds to highlight the research of the CRM program since our inception. We intend to continue to expand the opportunities for staff to bring the Center research to wider audiences. Conference attendance is crucial to student recruitment and networking for graduates of the program to find employment.
- Peer reviewed publication of research. The Center produces tremendous amounts of data that are available for creative analyses that are of great interest to archaeologists around the world.
- Teaching, either for the Anthropology Department or for UWM Outreach programs. Our Principal Investigators often have significant teaching experience and we need to find more opportunities for them to contribute to the mission of the university beyond field, laboratory and administrative duties.
- Engaging in university service such as Academic Staff committees, Anthropology Department committees and other activities.
- Engaging in Professional service such as membership in professional organizations (e.g., Wisconsin Archeological Survey). The Survey is the state's organization for defining public policy and best practices. Senior staff have been members of the organization, which is open to professional's only, for many years. We will support all staff of the Center to apply for, and be actively engaged, with the Survey.
- Continue our commitment to community engagement. Center staff have a long history of taking part in public presentations, outreach programs, media interviews and other means of exposing the general public to UWM and our research. We hope to widen our audience through new channels of communication such as social media. The archaeological field school has used blogging as a way to

TABLE 7. SPACE RESOURCES COMMITTED TO THE RESEARCH CENTER (CONTINUES)

Sabin Room	Primarily Center	Shared with Faculty/Students	Faculty Programs	Faculty/Staff Offices
G25	632			
G64		163		
G65A		1244		
G65A		726		
G85		385		
149			866	
171A			51	
171		405		
200B	96			
204				133
210		149		
215			1098	
221				130
225				131
225				131
229				131
233	130			
235		2226	450	
264		109		
275			760	
275A				128
275B				129
276	164			
280	329			
284	269			
281	520			
290A	155			
290B	191			
290C	8			
290D	161			
Total	3811	6476	3452	1111

TABLE 7. SPACE RESOURCES COMMITTED TO THE RESEARCH CENTER (CONCLUDED)

Sabin Room	Primarily Center	Shared with Faculty/Students	Faculty Programs	Faculty/Staff Offices
290	614			
332B			92	
332C			72	
332D			63	
332E				198
353	222			
353	320			
367		198		
367A		224		
367B		171		
367C		111		
367D		176		
367E		189		
Total	3811	6476	3452	1111

make daily fieldwork updates available <https://uwmfs2017.blogspot.com/>. Newer and more up to date ways to raise our visibility will be explored as appropriate.

- Make our *Reports of Investigations*, publications, and research presentations available online in a searchable database. Open access to archaeological technical reports is a long-standing conundrum for archaeologists, who refer to CRM research as “grey literature.” The problem is that for many years, CRM institutions conducted research that was only disseminated to their clients and governmental agencies, as there was no clear path for publication or public distribution. The problem of distribution is largely solved; what is necessary is appropriate redaction of non-public information, storage of reports in a stable platform, and advertising the availability of our research. Solving these issues and making our data publicly available will be a great service to our state and our profession.

Sabin Third Floor Space Use as of February 2020


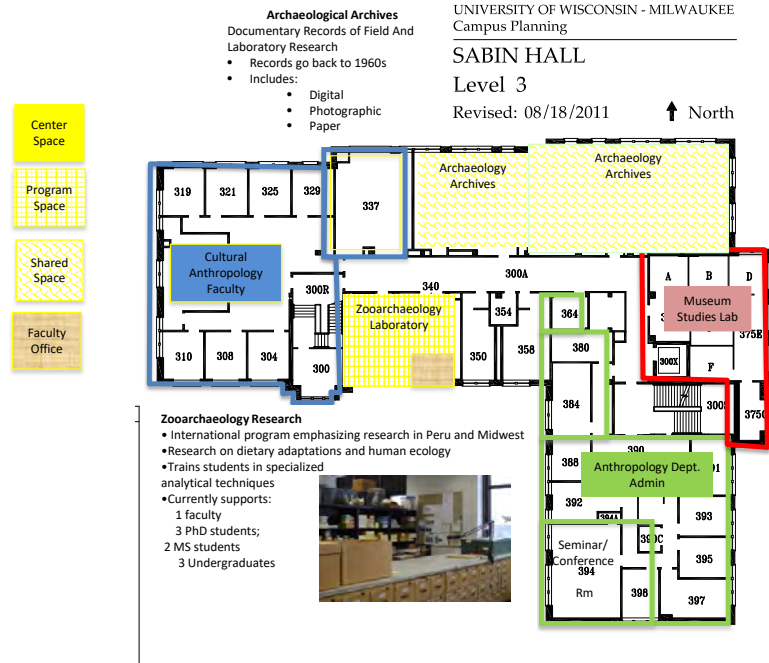
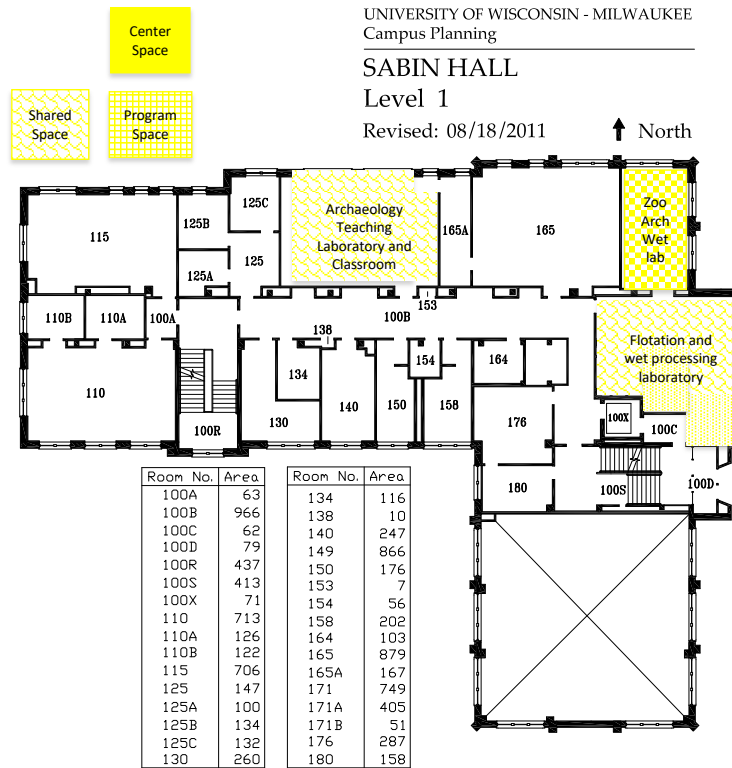


Figure 3. Sabin Hall: Third Floor (top) and Second Floor (bottom) Space.



Sabin Ground Floor Space Use as of February 2020

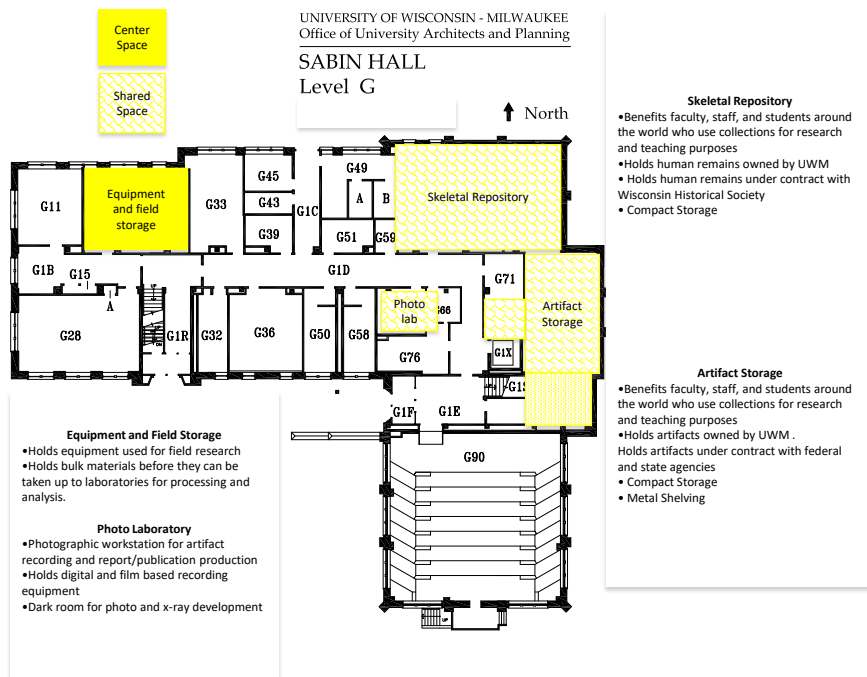


Figure 4. Sabin Hall: First Floor (top) and Ground Floor (bottom) Space.

Collaborations and Overlaps with Existing Centers and Schools at UWM

There are archaeologists in several other departments at UWM, particularly in Art History. Archaeology faculty and Center staff have a history of collaboration with Art History faculty, particularly with graduate student thesis committees. However, the archaeologists in Art History do not participate in local compliance-based research. Similarly, the School of Architecture and Urban Planning offer a concentration in Preservation Studies. However, SARUP does not conduct compliance-based research as practiced in the Center. We do not see our work as overlapping or competing with their program. Our Center personnel would be interested in continuing collaborative relationships with both Art History and SARUP faculty.

The Center will continue to be inseparable from the Anthropology Department. The integration of academic and applied disciplines has been highly productive for 45 years and is the only viable and sustainable path forward for both the Center and the Department. The Center will continue to be a major attractor and economic supporter of graduate and undergraduate anthropology students, while providing them with invaluable real-world experience. The anthropology faculty and teaching staff will continue to teach and train Center staff and employees, allowing meaningful growth and career opportunities. The two-way economic dependence of tuition dollars and Indirect Returns allows both the Center and the Department to flourish and provide our teaching research and service expertise to local, state, national, and international constituents.

APPENDIX A. SUMMARY AND LIST OF PROPOSALS JANUARY 2014 THROUGH JANUARY 2020

Summary of Proposals January 2015 to January 2020

Year	Number of Proposals	Proposed Budget
2015	43	\$311,992
2016	92	\$748,233
2017	98	\$1,421,466
2018	123	\$2,926,449
2019	139	\$4,851,876
2020	5	\$22,937
Total	500	\$10,282,953

Note: Detail of proposal (title, lead PI, funding agency, and dollar amount) follow this table.

List of Proposals January 2015 to January 2020

ID	Project Name	Funding Agency	Year	Proposal Submit Da	Principal Investigator	Amount
MIL111013	2015-328 Archaeological Investigations for 47FD0063 (BFD-0128) Fischer Group, Highway 151 East System Improvement/Meyer Ct. New Gas Service, Fond du Lac County, Wisconsin	Alliant	2015	7/7/2015	HAAS, JENNIFER R	\$2,736
MIL111040	2014-540 Archaeological & Architecture/History Investigations for CTH O, Richland County, Wisconsin	Short Elliot Hendrickson & WisDOT	2015	7/15/2015	HAAS, JENNIFER R	\$7,423
MIL111052	2015-044 Archaeological & Architecture/History Investigations for Riverside Drive, Marinette County, Wisconsin	GRAEF & WISDOT	2015	7/17/2015	HAAS, JENNIFER R	\$5,138
MIL111043	2015-345 Additional Phase I Archaeological Investigations for a Proposed Haul Road and Future Borrow Area, Oconto Falls, Oconto County, Wisconsin	Peters Crete	2015	7/17/2015	HAAS, JENNIFER R	\$1,737
MIL111047	2015-347 Archaeological Investigations for the Lake Vista Drive Community Park Development, City of Oak Creek, Milwaukee County, Wisconsin	City of Oak Creek	2015	7/17/2015	HAAS, JENNIFER R	\$1,405
MIL111053	"2015-325 Archaeological & Architecture-History for USH 51 Dane County WisDOT ID 5845-06-02 & 5845-06-03"	WisDOT	2015	7/23/2015	HAAS, JENNIFER R	\$50,040
MIL111073	2015-358 Archaeological Monitoring for Uncatalogued Burial Sites in Waushara County	Mid States Consultants	2015	7/30/2015	HAAS, JENNIFER R	\$5,325
MIL111076	Archaeological Excavation and Analysis of Human Remains associated with a disturbed portion of the Second Ward Cemetery (MI-0523/BMI-0088), Milwaukee County, Wisconsin	The Guest House of Milwaukee	2015	7/30/2015	RICHARDS, PATRICIA B	\$10,243
MIL111091	Architecture/History & Archaeological Investigations for CTH F in Rock County	RH Batterman	2015	7/30/2015	HAAS, JENNIFER R	\$5,455
MIL111054	"2014-323 Architecture History Investigations for CTH S Kenosha County Project ID 3210-00-05"	WisDOT	2015	8/3/2015	HAAS, JENNIFER R	\$2,095
MIL111081	2015-027 Section 106, Archaeological Investigations, W6th Street Bridge over the Root River, Racine County (WisDOT 2703-00-02)	Ayres Associates & WisDOT	2015	8/7/2015	HAAS, JENNIFER R	\$21,546
MIL111133	2015-382 Phase I Archaeological Investigations for Riverview Corporate Park, Kenosha County, Wisconsin	Venture One Real Estate	2015	8/12/2015	HAAS, JENNIFER R	\$13,573
MIL111166	2015-090 WisDOT 44.40 Worksheet CTH N and CTH S Town of Somers, Kenosha County	R.A. Smith National	2015	8/26/2015	HAAS, JENNIFER R	\$250
MIL111182	2015-393 Archaeological and Architecture/History Investigations, Park Street Culvert Replacement, Mineral Springs Creek, Ozaukee County, Wisconsin	Ozaukee County	2015	8/26/2015	HAAS, JENNIFER R	\$1,019
MIL111174	2015-399 Archaeological Monitoring for Uncatalogued Burial Site 47GT0383 (BGT-0244) English Prairie Cemetery WIRG 17.13 Muscoda	Mid State Consultants	2015	8/27/2015	HAAS, JENNIFER R	\$2,073
MIL111185	Archaeological Survey of a Proposed Development Area at Mount Bohemia, Michigan	Black Bear Inc	2015	9/2/2015	RICHARDS, JOHN D	\$5,124
MIL111195	2015-395 Phase II Investigations at 47DA0727 (Ole Quam Mound Group), USH 51, Dane County WisDOT	WisDOT	2015	9/4/2015	HAAS, JENNIFER R	\$27,437
MIL111201	2015-414 Archaeological Investigations for the Highwood Subdivision Gas Installation, Town of Albion, Dane County, WI	Alliant	2015	9/8/2015	HAAS, JENNIFER R	\$12,439
MIL111216	2014-522 Archaeological and Architectural/Historical Investigations Hattie Street Bridge Marinette County, Wisconsin	Becher Hoppe & WisDOT	2015	9/10/2015	HAAS, JENNIFER R	\$4,666
MIL111199	2015-336 Architecture History Investigations for STH 60, Eagle Drive to Hwy 181, Washington and Ozaukee Counties, WisDOT 2310-17-00	Collins Engineering	2015	9/10/2015	HAAS, JENNIFER R	\$5,872
MIL111212	2015-363 Archaeological and Architecture/History Investigations for the Sawyer County Airport	Becher Hoppe & WisDOT	2015	9/10/2015	HAAS, JENNIFER R	\$8,514
MIL111213	2015-375 Archaeological and historical investigations for the Merrill Municipal Airport, Lincoln County, Wisconsin	Becher Hoppe & WisDOT	2015	9/10/2015	HAAS, JENNIFER R	\$4,323
MIL111208	2015-413 Request for Proposal 2016 SMRP Cultural Resources WEC Energy Group	WEC Energy Group	2015	9/10/2015	HAAS, JENNIFER R	\$30,846
MIL111236	2015-280 Architecture/History Investigations for Van Patten Bridge, CTH P over the Shioc River, Outagamie County	Ayres Associates & WisDOT	2015	9/18/2015	HAAS, JENNIFER R	\$3,584

ID	Project Name	Funding Agency	Year	Proposal Submit Da	Principal Investigator	Amount
MIL111244	2015-383 Architectural/Historical and Archaeological Investigations for a DNR Permit Issue, Port Washington High School, Ozaukee County, Wisconsin	Kapur Associates	2015	9/18/2015	HAAS, JENNIFER R	\$1,070
MIL111246	2015-305 Archaeological investigations for CTH VV & CTH E in the Town of Merton, Waukesha County, Wisconsin	Gremmer	2015	9/21/2015	HAAS, JENNIFER R	\$2,890
MIL111245	2015-384 Architectural/Historical and Archaeological Investigations for a DNR Permit Issue, Dunwiddie Elementary School, Ozaukee County, Wisconsin	Kapur Associates	2015	9/21/2015	HAAS, JENNIFER R	\$1,070
MIL111277	2015-401 Archaeological and Architecture/History Investigations for Watermain Construction along Viebahn St and CTH CR in the City of Manitowoc, Manitowoc County, WI	AECOM & the City of Manitowoc	2015	10/7/2015	HAAS, JENNIFER R	\$2,804
MIL111278	2015-321 Archaeological and Architecture/History Investigations, USH 8, West County Line to CTH O/USH 141, Marinette County	JT Engineering	2015	10/8/2015	HAAS, JENNIFER R	\$19,884
MIL111225	2015-417 WisDOT Supplemental for Project ID 6570-08-00 STH 55 Outagamie County, Wisconsin	WisDOT	2015	10/9/2015	HAAS, JENNIFER R	\$4,216
MIL111316	2015-072 Archaeological Investigations Proposed Watermain Extension City of Janesville to Blackhawk Technical College, Rock County, Wisconsin	R.H. Baterman	2015	10/12/2015	HAAS, JENNIFER R	\$1,825
MIL111351	2015-247 Archaeological Investigations for the Oakdale Gas Pipeline, Juneau County, Wisconsin	Alliant	2015	10/21/2015	HAAS, JENNIFER R	\$4,536
MIL111352	2015-474 Preparation of Two DOEs and Updating the DNAE for STH 42, WisDOT 4140-19-00, Door County	WisDOT	2015	10/21/2015	HAAS, JENNIFER R	\$8,252
MIL111315	2015-362 Cultural Resources Investigations for the Kewaunee Harbor Seawall Replacement Area, Kewaunee County, Wisconsin	Ayres Associates	2015	10/22/2015	HAAS, JENNIFER R	\$425
MIL111173	2015-344 Archives/Literature Research and Cultural Resource Recommendations for the Perry Spencer	Mid States Consultants	2015	11/11/2015	HAAS, JENNIFER R	\$5,185
MIL111356	2015-222 Archaeological Investigations for County Line Road, Town of Wrightstown, Golden Creek Bridge and Approaches, Project ID 4519-09-00	Ayres Associates & WisDOT	2015	11/17/2015	HAAS, JENNIFER R	\$1,612
MIL111419	Phase I Archaeological Survey at Hoosier National Forest for the Fiber Optic Installation in Perry County, Indiana	Mid States Consultants	2015	11/17/2015	HAAS, JENNIFER R	\$10,644
MIL111425	Request for Qualifications: Historical/Archaeological, City of Milwaukee, Department of Public Works, 2016-2017 Master Engineering and Related Services Consultant Selection	City of Milwaukee	2015	11/20/2015	HAAS, JENNIFER R	\$0
MIL111465	2015-513 Phase I Archaeological Investigations for the Wanaki Golf Course, Waukesha County, Wisconsin	RA Smith National	2015	11/23/2015	HAAS, JENNIFER R	\$1,766
MIL111447	2014-571 Archaeological Investigations for National Avenue, S. 76th Street to S. 70th Street, Milwaukee County, Wisconsin	City of Milwaukee	2015	11/24/2015	HAAS, JENNIFER R	\$1,213
MIL111426	2015-338 Archaeological and Architecture/History Investigations for CTH S, Kewaunee County, Wisconsin	Ayres Associates & WisDOT	2015	12/3/2015	HAAS, JENNIFER R	\$4,905
MIL111533	2015-515 Preparation of a DOE for the Port Washington High School, Ozaukee County, Wisconsin	Kapur Associates	2015	12/16/2015	HAAS, JENNIFER R	\$3,084
MIL111317	2015-336 Architecture/History Investigations Amendment #4 STH 60	Collins Engineering	2015	12/23/2015	HAAS, JENNIFER R	\$3,748
MIL111604	2015-047 Archaeological Archival Research for the Milwaukee Streetcar Project, Lakefront Loop, City of Milwaukee, Milwaukee County, Wisconsin	HNTB & WisDOT	2016	1/5/2016	HAAS, JENNIFER R	\$444
MIL111663	2016-037 Archaeological and Architecture/History Investigations for Koltes Farmstead Property, Dane County, WI	Natural Heritage Land Turst	2016	1/25/2016	HAAS, JENNIFER R	\$4,793
MIL111665	Cultural Resources Literature Review of 22 Bike Share Locations, Shorewood, Wisconsin	RA Smith National	2016	1/25/2016	RICHARDS, JOHN D	\$1,995
MIL111666	Cultural Resources Literature Review of 22 Bike Share Locations, Wauwatosa, Wisconsin	RA Smith National	2016	1/25/2016	RICHARDS, JOHN D	\$2,451
MIL111667	Cultural Resources Literature Review of 18 Bike Share Locations, West Allis, Wisconsin	RA Smith National	2016	1/25/2016	RICHARDS, JOHN D	\$1,995

ID	Project Name	Funding Agency	Year	Proposal Submit Da	Principal Investigator	Amount
MIL111689	2016-045 City of Madison RFP Archaeological Reviews and Reports	City of Madison	2016	1/27/2016	HAAS, JENNIFER R	\$8,931
MIL111726	2015-494 Section 106: Architecture/History and Archaeological Investigations, City of Milwaukee Bike Share Program, Milwaukee County	City of Milwaukee	2016	2/1/2016	HAAS, JENNIFER R	\$14,539
MIL111701	2016-028 Work Order for Contracts PO 126666	City of Oshkosh	2016	2/1/2016	HAAS, JENNIFER R	\$8,295
MIL111659	2015-534 Architecture History Investigations for the Taylor County Airport, Taylor County	Becher Hoppe & WisDOT	2016	2/5/2016	HAAS, JENNIFER R	\$2,530
MIL111771	2016-051 Multiple Property Documentation Form and National Register of Historic Places Nominations for Indiana's County Homes	Indiana Division of Historic Preservation	2016	2/9/2016	HAAS, JENNIFER R	\$26,179
MIL111787	2016-038 Archaeological and Architecture/History Investigations for the Mill Property (175 Mill Street), CTH R, Broadway Street to Custer Street, WisDOT 4310-06-00/71	Robert E. Lee and Associates & WisDOT	2016	2/15/2016	HAAS, JENNIFER R	\$11,192
MIL111792	2016-061 Archaeological Investigations for Riversdie Drive	Alliant	2016	2/15/2016	HAAS, JENNIFER R	\$6,729
MIL111801	2016-067 Archaeology & Architecture/History Investigations for the Oak Creek Water Treatment Plant, WisDNR Safe Drinking Water Loan Program, Milwaukee County	City of Milwaukee	2016	2/15/2016	HAAS, JENNIFER R	\$2,237
MIL111830	2016-001 Architecture/History Investigations for CTH VV & CTH E Intersection, Town of Merton, Waukesha County	One Source Consulting	2016	2/26/2016	HAAS, JENNIFER R	\$1,968
MIL111833	2016-078 Archaeological and Architecture/History Investigations for the Main Street and Village Hall Campus Reconstruction Project	Village of Sussex	2016	2/26/2016	HAAS, JENNIFER R	\$2,578
MIL111854	Consulting services to facilitate project review related to boundaries of the remaining portion of catalogued burial site BMI-0076 (Paupers Cemetery ? Froedtert Tract), Milwaukee County, Wisconsin	Milwaukee Regional Medical Center	2016	3/7/2016	RICHARDS, PATRICIA B	\$1,088
MIL111802	2015-483 Archaeological & Architecture/History Investigations for North Webster Avenue, STH 57 to Radisson Street, City of Green Bay, Brown County	Ayres Associates	2016	3/8/2016	HAAS, JENNIFER R	\$9,015
MIL111829	2016-068 Archaeological and Architecture History Research for Wilson Park Creek	HNTB	2016	3/8/2016	HAAS, JENNIFER R	\$728
MIL111893	Archaeological Monitoring at County P and County J, Sheboygan County, Wisconsin	Sheboygan Planning and Conservation	2016	3/17/2016	RICHARDS, JOHN D	\$2,697
MIL111883	2016-100 Archaeological Investigations for the La Valle Street Gas Main, Sauk County, Wisconsin	Alliant	2016	3/21/2016	HAAS, JENNIFER R	\$6,098
MIL111901	Archaeological Survey of Bear Development Parcel, St. Francis	Bear Development	2016	3/21/2016	RICHARDS, JOHN D	\$1,579
MIL111904	Archaeological Testing for WisDOT Project 3240-11-00/70, Kenosha County	WisDOT	2016	3/21/2016	RICHARDS, JOHN D	\$26,703
MIL111884	2016-106 Archaeological Investigations for the Rock River Underground Crossing, Dodge County, Wisconsin	Alliant	2016	3/23/2016	HAAS, JENNIFER R	\$4,445
MIL111929	2016-113 Phase I Archaeological Survey of three 2016 Ice Age National Scenic Trail construction projects	National Park Service	2016	3/29/2016	HAAS, JENNIFER R	\$2,962
MIL111934	2016-122 Archaeological and Architecture/History Investigations for the John R. Moses Skilled Nursing Facility	Epstein Uhen	2016	3/29/2016	HAAS, JENNIFER R	\$26,115
MIL111924	2016-140 Preparation of a DOE Form and Development of Mitigation Options, Main Street and Village Hall Campus Reconstruction Project, Village of Sussex, Waukesha County	Village of Sussex	2016	3/29/2016	HAAS, JENNIFER R	\$3,465
MIL111923	2016-143 Archaeological Investigations for 47WK0046 (BWK-0124) Beaver Lake Mounds, WisDNR Permit Issue, Residential Development	Alasdiar Crispis	2016	3/29/2016	HAAS, JENNIFER R	\$1,866
MIL111922	Archaeological and Architecture/History Investigations for Year 2016 Water Main Replacement Locations in Milwaukee County	City of Milwaukee	2016	3/30/2016	HAAS, JENNIFER R	\$5,786
MIL111562	2015-533 Architecture History Investigations for the Wausau Downtown Airport, Hangar Development, Marathon County	Becher Hoppe & WisDOT	2016	3/31/2016	HAAS, JENNIFER R	\$2,300

ID	Project Name	Funding Agency	Year	Proposal Submit Da	Principal Investigator	Amount
MIL111500	2014-0039 Archaeological and Architecture/History Investigations for CTH M, Dane County	R.H. Baterman	2016	4/1/2016	HAAS, JENNIFER R	\$10,275
MIL111935	2016-160 Archaeological and Architecture/History Investigations for Vincent Road, Village of Howard, Brown County.	Village of Sussex	2016	4/1/2016	HAAS, JENNIFER R	\$3,383
MIL111969	2016-171 Archaeological Investigations for site 47WL0022 and 47WL0040, North Lake Geneva, Walworth County	Alliant	2016	4/11/2016	HAAS, JENNIFER R	\$1,980
MIL111966	2016-053 Architecture/History Investigations for West Wisconsin Avenue, Project ID2190-00-00	City of Milwaukee	2016	4/12/2016	HAAS, JENNIFER R	\$24,277
MIL112002	Historic Research for Fox River Clean Up Project	City of Oshkosh	2016	4/13/2016	HAAS, JENNIFER R	\$7,546
MIL112020	2015-270 Architecture History Investigations for Broad Street, City of Menasha, WisDOT 4992-00-55/58	Ayres Associates & WisDOT	2016	4/19/2016	HAAS, JENNIFER R	\$12,507
MIL112019	2015-337 Architecture History Investigations for Weeks Road Bridge, Calumet County, Wisconsin	Ayres Associates & WisDOT	2016	4/19/2016	HAAS, JENNIFER R	\$13,505
MIL111882	2016-062 Archaeological Investigations for the Lake Sumner Gas Installation, Dane and Jefferson County, Wisconsin	Alliant	2016	4/21/2016	HAAS, JENNIFER R	\$29,909
MIL112099	2016-107 Archaeological Research and Monitoring for Uncatalogued Burial Sites, Lake Edge Road Gas Replacement Project, Village of McFarland, Dane County, Wisconsin	Alliant	2016	5/11/2016	HAAS, JENNIFER R	\$3,630
MIL112113	2016-163 Archaeological Monitoring for BRI-0099, BRI-0002, and 47RI0078 (BRI-179), Richland Grant Project, Richland County	Mid States Consultants	2016	5/11/2016	HAAS, JENNIFER R	\$6,910
MIL112092	2016-173 Archaeological Investigations for the Doylestown Gas Expansion Project, Columbia County, Wisconsin	Alliant	2016	5/11/2016	HAAS, JENNIFER R	\$2,671
MIL112115	2016-194 Richland Grant Project, WIRG 17.13 (Blue River) and WIRG 17.12 (Sabin)	Mid States Consultants	2016	5/11/2016	HAAS, JENNIFER R	\$11,455
MIL112090	2016-190 Lake Drive Residential Gas Installation at N1071 Lake Drive, Jefferson County, Wisconsin	Alliant	2016	5/17/2016	HAAS, JENNIFER R	\$2,658
MIL112149	2015-068 Architecture/History and Archaeological Investigations for USH 61 Grant County (WisDOT ID 1650-07-02)	Gremmer and Associates & WisDOT	2016	5/19/2016	HAAS, JENNIFER R	\$5,205
MIL112148	2016-236 Archaeological Monitoring within site 47WL0068 (BWL-0108) Williams Bay, Lake Geneva, Walworth County, Wisconsin.	Lowell Management	2016	5/19/2016	HAAS, JENNIFER R	\$1,005
MIL112173	2016-198 Archaeological Research for 47PT0011 (BPT-0114) Seymour Mounds, Edgewater-Lake Emily Road, Portage County, WI	Alliant	2016	6/3/2016	HAAS, JENNIFER R	\$560
MIL112171	2016-225 Phase I Archaeological Investigations for a One Acre Development Site in East Troy, Walworth County, Wisconsin	Village of East Troy	2016	6/3/2016	HAAS, JENNIFER R	\$1,451
MIL112097	Archaeological Monitoring Associated with Proposed Construction within the Boundary of Uncatalogued Burial Site 47KN0008/BKN0063, Berryville Station Burials, Kenosha County Wisconsin	Kenosha Country Club	2016	6/3/2016	NICHOLLS, BRIAN D	\$730
MIL112210	2016-268 RFP WPS Hydroelectric Project Shoreline Review	WEC Energy Group	2016	6/13/2016	HAAS, JENNIFER R	\$12,409
MIL112156	Archaeological Monitoring Associated with Proposed Construction within the boundary of catalogued burial site BMI-0076 (Paupers Cemetery ? Froedtert Tract), Milwaukee County, Wisconsin	Milwaukee Regional Medical Center	2016	6/14/2016	RICHARDS, PATRICIA B	\$3,890
MIL112028	Excavation, Analysis and Temporary Curation of Human Remains related to an April 15, 2016 Inadvertent Discovery on the Milwaukee County Grounds, Wauwatosa, Wisconsin	Milwaukee County	2016	6/14/2016	RICHARDS, PATRICIA B	\$3,129
MIL112243	2016-201 Archaeological Investigations and Monitoring for the Eastside Lutheran Cemetery (BMQ-0018), Montello, Marquette County, WI	Mid States Consultants	2016	6/21/2016	HAAS, JENNIFER R	\$2,967
MIL112242	2016-253 Archaeological Investigations for sites 4GT0702 and 47GT0060, Richland Grant Telephone Cooperative WIRG 17.13 (Blue River CO), WHS 16-0397/GT	Mid States Consultants	2016	6/21/2016	HAAS, JENNIFER R	\$3,074
MIL112240	2016-271 Archaeological Investigations for the Eureka Gas Main Extension Project, Winnebago County, Wisconsin	Alliant	2016	6/21/2016	HAAS, JENNIFER R	\$9,776

ID	Project Name	Funding Agency	Year	Proposal Submit Da	Principal Investigator	Amount
MIL112256	"Archaeological Survey of the Area of Proposed Construction of the Washington County Snowmobile Bridge, Washington County Wisconsin"	Washington County	2016	6/30/2016	RICHARDS, PATRICIA B	\$1,599
MIL112284	"2016-157 0 Archaeological Investigations for the Popp Road Stabilization Project, Town of Jefferson, Wisconsin"	WisDOT	2016	7/8/2016	NICHOLLS, BRIAN D	\$7,161
MIL112264	2016-295 Archaeological Investigations for French Road	Town of Freedom	2016	7/8/2016	HAAS, JENNIFER R	\$3,406
MIL112088	2015-548 Archaeological Investigations for Hoods Creek Road Bridge, Racine County	Foth and Van Dyke	2016	7/14/2016	HAAS, JENNIFER R	\$1,638
MIL112308	2016-317 RFP for National Register Nomination Glen Park Suspension Footbridge River Falls Wisconsin	City of River Falls	2016	7/14/2016	HAAS, JENNIFER R	\$6,267
MIL112302	2016-311 Preparation of a DOE for the Calumet County Highway Commission Building	Calumet County	2016	8/2/2016	HAAS, JENNIFER R	\$2,054
MIL112361	2016-345 Phase II Evaluation of 47WL0068 (BWL-0108) Williams Bay, Lake Geneva, Walworth County, Wisconsin	Lowell Management	2016	8/10/2016	HAAS, JENNIFER R	\$13,056
MIL112280	2015-069 Archaeological and Architecture/History Investigations for STH GG St Croix County	Ayres Associates & WisDOT	2016	8/16/2016	HAAS, JENNIFER R	\$5,937
MIL112382	2016-359 Architectural/History Investigations for a DNR Permit Issue, 8th St. Apartments, City of Sheboygan, Sheboygan County, Wisconsin	Kapur and Associates	2016	8/16/2016	HAAS, JENNIFER R	\$2,670
MIL112371	2016-186 Amend 1 Additional Archaeological Investigations and DOE for the Fox River Clean Up Project	City of Oshkosh	2016	8/19/2016	HAAS, JENNIFER R	\$11,982
MIL112375	2016-354 Archaeological and Historical Investigations for the Southwest Industrial Park, WisDOT TEA Grant Project	City of Oshkosh	2016	8/19/2016	HAAS, JENNIFER R	\$300
MIL112402	2016-367 Proposal for the City of Waukesha Future Water Supply	City of Waukesha	2016	8/30/2016	HAAS, JENNIFER R	\$0
MIL112426	2016-162 Archaeological and Architecture-History Investigations for Merrill Airport, Lincoln County, Wisconsin	Becher Hoppe & WisDOT	2016	9/1/2016	HAAS, JENNIFER R	\$3,214
MIL112438	2016-344 Archaeological Investigations for Watertown Plank Road, WisDOT ID 2035-06-00	Ayres Associates & WisDOT	2016	9/7/2016	HAAS, JENNIFER R	\$1,430
MIL112449	2016-381 RFP 2017 SMRP Cultural Resources	WEC Energy Group	2016	9/7/2016	HAAS, JENNIFER R	\$32,843
MIL111896	2016-017 Waldo Boulevard Additional Survey	Ayres Associates & WisDOT	2016	9/9/2016	HAAS, JENNIFER R	\$4,901
MIL112480	"2016-314 Archaeological Monitoring WIRG17.13 Blue River CO English Prairie Mound Group, Grant County"	Mid States Consultants	2016	9/16/2016	HAAS, JENNIFER R	\$3,420
MIL112478	2016-383 Phase I Archaeological Investigations for the Century Link Telephone No. 106538 (Prairie du Chien), Crawford County, Wisconsin	Mid States Consultants	2016	9/16/2016	HAAS, JENNIFER R	\$15,650
MIL112496	Consulting services to facilitate a Ground Penetrating Radar Survey of a portion the Milwaukee County Grounds in Wauwatosa, Milwaukee County, Wisconsin	K Singh and Associates	2016	9/16/2016	RICHARDS, PATRICIA B	\$6,936
MIL112460	2016-203 Archaeological Investigations for W. National Avenue, Milwaukee County	City of Milwaukee	2016	9/21/2016	HAAS, JENNIFER R	\$1,787
MIL112560	2016-421 Archaeological and Architecture/History Investigations for the City of Janesville Trail Relocation	City of Janesville	2016	10/5/2016	HAAS, JENNIFER R	\$1,976
MIL112561	2016-422 Archaeological and Architecture/History Investigations for Clay Street, City of Whitewater, Walworth County, Wisconsin	City of Whitewater	2016	10/5/2016	HAAS, JENNIFER R	\$4,186
MIL112547	2016-412 Archaeological Monitoring for 47WK0023 (BWK-0240), Menomonee Falls, Waukesha County, WI	Wimmer Brothers	2016	10/7/2016	HAAS, JENNIFER R	\$1,857
MIL112606	Archaeological Investigation of a Proposed Vertical Landfill Extension, Sheboygan County, Wisconsin	Kohler Corporation	2016	10/19/2016	RICHARDS, JOHN D	\$3,309

ID	Project Name	Funding Agency	Year	Proposal Submit Da	Principal Investigator	Amount
MIL112495	2014-329 Archaeological and Architecture/History Investigations for STH 32, De Pere, Wisconsin	MSA Professional Services	2016	10/26/2016	HAAS, JENNIFER R	\$9,990
MIL112631	2015-525 Archaeological Investigations for South Smith Road, Rock County, Wisconsin	Ayres Associates	2016	11/3/2016	HAAS, JENNIFER R	\$4,584
MIL112681	Archaeological Excavation and Analysis of Human Remains associated with a disturbed portion of the Second Ward Cemetery (MI-0523/BMI-0088), Milwaukee County, Wisconsin	The Guest House of Milwaukee	2016	11/10/2016	RICHARDS, PATRICIA B	\$97,892
MIL112677	2016-017 Architecture History Mitigation for STH 10/STH 42 Waldo Boulevard, Manitowoc county	Ayres Associates & WisDOT	2016	11/22/2016	HAAS, JENNIFER R	\$30,892
MIL111630	2015-013 Blanket PO for MGE	Madison Gas & Electric	2016	11/23/2016	HAAS, JENNIFER R	\$52,750
MIL112639	2016-410 Archaeological Investigations and Monitoring for STH 49 Auroraville	Alliant	2016	11/23/2016	HAAS, JENNIFER R	\$6,324
MIL112636	Limited archaeological testing to ground truth select anomalies identified by a GPR survey on the Milwaukee County Grounds in Wauwatosa, Wisconsin	K Singh and Associates	2016	11/23/2016	RICHARDS, PATRICIA B	\$4,234
MIL112720	2016-495 Archaeological and Architecture/History Investigations for Five Milwaukee Water Works Daycare Water Service Replacement Projects, City of Milwaukee, Milwaukee County	City of Milwaukee	2016	12/1/2016	HAAS, JENNIFER R	\$858
MIL112713	Archaeological Survey of the Winona Foods, Brookfield Avenue, Village of Howard, Brown County Wisconsin	Mach IV Engineering and Surveying LLC	2016	12/14/2016	NICHOLLS, BRIAN D	\$4,547
MIL112711	Master Agreement for Archaeological and Architecture/History Investigations for the City of Oshkosh	City of Oshkosh	2016	12/14/2016	HAAS, JENNIFER R	\$0
MIL112757	2016-397 Archaeological and Architecture/History Investigations for CTH D, West Good Hope Road to north of West Bradley Road, Milwaukee County	Himalyan LLC & WisDOT	2016	12/21/2016	HAAS, JENNIFER R	\$1,545
MIL112763	2016-517 Archaeological and Architecture/History Investigations for Main Street Reconstruction Phase 2	Village of Sussex	2016	12/21/2016	HAAS, JENNIFER R	\$2,296
MIL112767	2016-500 Architecture/History Lit Review for CTH H Bain Road Roundabout Kenosha County	RA Smith National	2016	12/23/2016	HAAS, JENNIFER R	\$265
MIL112769	2016-523 Preparation of a DOE for the C & NW Railroad Freight Office (N63 W23791 Main St), Village of Sussex, Waukesha County	Village of Sussex	2017	1/9/2017	HAAS, JENNIFER R	\$2,499
MIL112792	2017-006 RFQ City of Waukesha for Professional Services for 2017 Archaeologist-Research and Field Monitoring	City of Waukesha	2017	1/11/2017	HAAS, JENNIFER R	\$0
MIL112840	2017-019 Archaeological investigations for N.137624 Boscobel, Crawford and Grant Counties, Wisconsin	Mid States Consultants	2017	1/19/2017	HAAS, JENNIFER R	\$6,508
MIL112873	2016-487 Archival Research for CTH S, Village of Somers, Kenosha County	RA Smith National	2017	1/24/2017	HAAS, JENNIFER R	\$556
MIL112870	2017-025 Archaeological Research and Monitoring for 475K0154 (BSK-0274) Sauk County, Junction Road Electric Project	Alliant	2017	1/24/2017	HAAS, JENNIFER R	\$3,460
MIL112915	2017-045 Architecture/History Investigations for CTH H Bain Station Roundabout Project, Kenosha	Ayres Associates & WisDOT	2017	1/31/2017	HAAS, JENNIFER R	\$1,026
MIL112922	2017-035 Project Authorization 01 for Contract 17-04 Concrete Paving and Utilities Bay Shore Road	City of Oshkosh	2017	2/8/2017	HAAS, JENNIFER R	\$1,398
MIL112960	2017-044 City of Rochester Historic Preservation Planning Consultant Services	City of Rochester (Minnesota)	2017	2/14/2017	HAAS, JENNIFER R	\$0
MIL112358	2014-129 Archaeological and Historical Investigations for WIS 130 Richland and Iowa Counties Wisconsin	Michael Baker Jr. & WisDOT	2017	2/17/2017	HAAS, JENNIFER R	\$10,801
MIL113014	2016-074 Archaeological and History Investigations for Loomis Road	OTIE & WisDOT	2017	3/2/2017	HAAS, JENNIFER R	\$651
MIL112939	2017-032 Archaeological Monitoring for the USH 12/16 Gas Main WR4051815 Juneau County	Alliant	2017	3/3/2017	HAAS, JENNIFER R	\$4,376

ID	Project Name	Funding Agency	Year	Proposal Submit Da	Principal Investigator	Amount
MIL113031	2017-059 Archaeological Research and Monitoring for 47SK0091 (BSK-0234) Schneider Mounds, STH 78 Pole Replacement Project, Sauk County, WI	Alliant	2017	3/9/2017	HAAS, JENNIFER R	\$4,842
MIL113033	2017-084 Archaeological Research and Monitoring for 47WL0053 (BWL-095), Linn Road WR 4068846, Walworth County	Alliant	2017	3/9/2017	HAAS, JENNIFER R	\$4,842
MIL113035	2017-099 Archaeological Investigations for BSK-0152 and 47SK0596 (BSK-0361), STH 60 Overhead Utility Pole Replacement, Sauk County WR4072011	Alliant	2017	3/9/2017	HAAS, JENNIFER R	\$4,842
MIL113036	Archaeological Research and Monitoring for 47DA0790 (BDA-0598) Lake Burial, STH 69 Project, Dane County	Alliant	2017	3/9/2017	HAAS, JENNIFER R	\$4,842
MIL113003	2016-305 Architecture History Investigations for CTH H over the Oconto River (WisDOT 9108-02-00)	Ayres Associates & WisDOT	2017	3/10/2017	HAAS, JENNIFER R	\$2,283
MIL112938	2017-35 Work Order 2 (Multiple Projects) Archeaeological and Architecture/History Review	City of Oshkosh	2017	3/10/2017	HAAS, JENNIFER R	\$4,467
MIL113028	2017-006 2017 Professional Archaeological Services	City of Waukesha	2017	3/15/2017	HAAS, JENNIFER R	\$13,157
MIL113048	Archival and Literature Review for a Development site, Willow Road and CTH PP, Plymouth, Sheboygan County, Wisconsin	Via Rail Engineering	2017	3/15/2017	HAAS, JENNIFER R	\$321
MIL113050	2017-012 Mallwood Pole Replacements WR402467	Alliant	2017	3/17/2017	HAAS, JENNIFER R	\$4,842
MIL113071	Phase I Archaeological Survey of the Proposed Site of a Storage Tank, City of Racine, Racine County, Wisconsin	Brown and Caldwell	2017	3/20/2017	RICHARDS, JOHN D	\$3,933
MIL113078	2017-116 Archaeological Monitoring within 47WL004 (BWL-0092) Assembly Ground Mounds and Village, Walworth County, Wisconsin	Charles and Maureen Greis	2017	3/23/2017	HAAS, JENNIFER R	\$2,604
MIL113098	Preparation of a District Determination of Eligibility and Photo-Documentation for the Thunder River Fish Rearing Station, Marinette County, Wisconsin (WHS 17-104/MT)	Wisconsin Department of Natural Resources	2017	3/24/2017	HAAS, JENNIFER R	\$4,656
MIL113088	2017-013 (&2017-106) Archaeological Investigation for Mallwood Overhead to Underground (WR 402647, WR 4026193, WR 4026196)	Alliant	2017	4/9/2017	HAAS, JENNIFER R	\$80,000
MIL113047	We Energies Master Agreement	WEC Energy Group	2017	4/14/2017	HAAS, JENNIFER R	\$74,750
MIL113179	2017 AECOM MMSD Master//2017-159 Section 106: Archaeological & Architecture/History Investigations MMSD Eastabrook Dam Removal, Eastabrook Park, Milwaukee County	MMSD	2017	4/21/2017	HAAS, JENNIFER R	\$0
MIL113195	2017-186 RFP National Register Nomination West St. Paul Avenue Industrial Historic District	City of Saint Paul	2017	5/4/2017	HAAS, JENNIFER R	\$14,623
MIL113144	2017-009 Phase I Archaeological Survey for Gamehaven Park, City of Rochester, Omsted County, Minnesota	City of Rochester (Minnesota)	2017	5/5/2017	HAAS, JENNIFER R	\$16,493
MIL113157	2017-108 Archaeological Research & Monitoring for 47DA0050 (BDO-0198), Chief Kuno Trail (WR4027812) Dodge County, Wisconsin	Alliant	2017	5/5/2017	HAAS, JENNIFER R	\$6,537
MIL113158	2017-109 Archaeological Research & Monitoring for 47DA0047 (BDO-0287) Elmwood Island Camp Sites, Chief Kuno Island (WR4027814) Dodge County, Wisconsin	Alliant	2017	5/5/2017	HAAS, JENNIFER R	\$8,950
MIL113219	2017-175 - Archaeological Investigations of HB-337 (Field 5) Parcel, Brown County, Wisconsin	Mach IV	2017	5/5/2017	NICHOLLS, BRIAN D	\$5,514
MIL113105	2017-131 Archaeological and Architecture/History Investigations for lead Service Line Replacements, City of Milwaukee, Milwaukee County	City of Milwaukee	2017	5/16/2017	HAAS, JENNIFER R	\$3,763
MIL113106	2017-140 Archaeological and Architecture History Investigations for the 2017 Water Main Relay Projects, City of Milwaukee, Milwaukee County	City of Milwaukee	2017	5/16/2017	HAAS, JENNIFER R	\$4,449
MIL113267	2017-247 - Masters Gallery Foods, Inc. / Oostburg Facility	Wagner Excavating	2017	5/22/2017	NICHOLLS, BRIAN D	\$6,796
MIL113277	2017-115 Archaeological Research and Monitoring for the Ripley Road Gas Main Replacement Project, Jefferson County, Wisconsin	Alliant	2017	5/23/2017	HAAS, JENNIFER R	\$12,977

ID	Project Name	Funding Agency	Year	Proposal Submit Da	Principal Investigator	Amount
MIL113281	2016-062 Lake Sumner Addendum for the 2017 Field Season. Adjustment to match PO.	Alliant	2017	6/7/2017	NICHOLLS, BRIAN D	\$10,096
MIL113282	2017-256 - 2017 WisDOT General Projects	WisDOT	2017	6/13/2017	RICHARDS, JOHN D	\$89,555
MIL113389	2017-318 Archaeological Investigations for the Redevelopment of 1633 W Bender Road and Site 47MI0021 (BMI-0081) Indian Prairie, Milwaukee County, Wisconsin	Kapur & Associates	2017	7/5/2017	HAAS, JENNIFER R	\$949
MIL113394	2017-319 Archaeological Investigations for the Redevelopment of the Former Superior Cranes Site and site 47MI0014 (BMI-0093) Indian Fields, Milwaukee County, WI	Siebel and Falkner	2017	7/5/2017	HAAS, JENNIFER R	\$1,100
MIL113216	2017 Archaeological & Architecture/History Investigations	Madison Gas & Electric	2017	42926	HAAS, JENNIFER R	\$50,000
MIL113218	Archaeological Consulting for the Pabst Farms Town Centre (Mills Fleet Farm) Project	Pabst Farms	2017	7/12/2017	RICHARDS, JOHN D	\$3,042
MIL113427	2017-321 WPS 2018 SMRP Cultural Resource RFP	WEC Energy Group	2017	7/13/2017	HAAS, JENNIFER R	\$47,589
MIL113430	2017-322 RFP Archaeology and Historical Services for McKee Road (CTH PD) Commerce Park Drive to Seminole Highway	City of Fitchburg	2017	7/17/2017	HAAS, JENNIFER R	\$4,471
MIL113357	2016-412 Riverwalk on the Fall - Addendum	Wimmer Brothers	2017	7/18/2017	HAAS, JENNIFER R	\$17,834
MIL113431	2017-298 Archaeological Investigations for Vickery Village Improvement Phase II, Village of Suamico, Brown County	Ayres Associates	2017	7/19/2017	HAAS, JENNIFER R	\$3,439
MIL113469	"2017-380 Archaeological Investigations for the Redevelopment of Kewaskum High School Site 47WT0026 (BWT-0133) Kewaskum Mound Group Washington County, Wisconsin"	Kapur and Associates	2017	8/1/2017	KUBICEK, RICHARD H	\$3,018
MIL113482	2015-068/2016-358 - Project Amendment for Additional Work along USH 61, UWM Project Number 133AAB3177	Gremmer and Associates & WisDOT	2017	8/1/2017	HAAS, JENNIFER R	\$8,503
MIL113516	2016 We Energies Projects Amendment - 133PRJ955C	WEC Energy Group	2017	8/14/2017	HAAS, JENNIFER R	\$50,000
MIL113444	2017 MGE Projects - Addendum, 144-AAC-2694	Madison Gas & Electric	2017	8/14/2017	HAAS, JENNIFER R	\$24,176
MIL113492	2017 We Energies Projects - Amendment 1 - 08-03-2017 - 133AAC3412	WEC Energy Group	2017	8/14/2017	HAAS, JENNIFER R	\$75,000
MIL113515	2017 We Energies Projects - Amendment 2 - 08-11-2017 - 133AAC3412	WEC Energy Group	2017	8/14/2017	HAAS, JENNIFER R	\$75,000
MIL113519	2016-340 Architecture History investigations for Lueloff Bridge, Sheboygan County, Wisconsin	K.Singh & Associates & WisDOT	2017	8/20/2017	HAAS, JENNIFER R	\$1,751
MIL113471	2017-220 Archaeological Research and Monitoring for 47WP0027 (BWP-0168) Little Wolf Cemetery and Cache, Manawa Overhead and Underground Rebuild, Waupaca County, Wisconsin	Alliant	2017	8/20/2017	HAAS, JENNIFER R	\$4,457
MIL113472	2017-357 Archaeological Research and Monitoring for 47SK0350 (BSK-0309) Lewis Mounds 1 and 47SK0646 (BSK-0159) Lost Neuheisel Site, Jones Road Gas Extension, Spring Green, Sauk County, Wisconsin	Alliant	2017	8/20/2017	HAAS, JENNIFER R	\$4,457
MIL113474	2017-372 Archaeological Investigations for the Hookers Resort Gas Extension Project, Columbia County, Wisconsin	Alliant	2017	8/20/2017	HAAS, JENNIFER R	\$3,689
MIL113500	2017-408 Archaeological Investigations & Monitoring for the St. Maria Cemetery BPT-0050, CTH J, Portage County	Portage County Highway Department	2017	8/20/2017	HAAS, JENNIFER R	\$959
MIL113517	2017-419 Archaeological Investigations for the Heartis Village Development, Milwaukee County	The Sigma Group	2017	8/20/2017	HAAS, JENNIFER R	\$1,100
MIL113531	2017-424 WEC Projects Blanket PO - Associated with We Energies MIL109622	WEC Energy Group	2017	8/20/2017	HAAS, JENNIFER R	\$100,001
MIL112928	2017-031 Purchase Order for Cultural Resource Studies	WEC Energy Group	2017	8/28/2017	HAAS, JENNIFER R	\$20,000

ID	Project Name	Funding Agency	Year	Proposal Submit Da	Principal Investigator	Amount
MIL113371	2017-217 - MGE Archaeological & Architecture/History Investigations for Year 2017	Madison Gas & Electric	2017	8/28/2017	HAAS, JENNIFER R	\$52,750
MIL113473	2017-375 Archaeological Research and Monitoring for the Lost Utica Cemetery (47DA1276 BDA-0202), Utica Environmental Permitting, Dane County, Wisconsin	Alliant	2017	8/29/2017	HAAS, JENNIFER R	\$1,050
MIL113401	2017-320 Task Order 5 Bay Shore Drive Contract 17-04 Additional archaeological investigations at 47WN0222 McCauly Site	City of Oshkosh	2017	8/30/2017	HAAS, JENNIFER R	\$27,008
MIL113571	2017-424 WEC Projects Blanket PO	WEC Energy Group	2017	8/30/2017	HAAS, JENNIFER R	\$100,001
MIL113540	2017-431 N.267408 Marinette	Mid States Consultants	2017	9/5/2017	KUBICEK, RICHARD H	\$3,157
MIL113598	2017-340 Salem Lutheran Church	WisDOT	2017	9/8/2017	HAAS, JENNIFER R	\$0
MIL113542	2017-353 Archaeological research and investigations for the Mellen Union Cemetery, Centurylink MLLN	Mid States Consultants	2017	9/8/2017	HAAS, JENNIFER R	\$850
MIL113554	2017-441 Archaeological and Architecture/History Investigations for the Langlade Fish Rearing Station, Langlade County, WI	Wisconsin Department of Natural Resources	2017	9/8/2017	HAAS, JENNIFER R	\$4,694
MIL113584	Archaeological Monitoring at 47WLD004/BWL-0092 Assembly Ground Mounds and Village for Private Residential Development at 1615 Monroe Avenue, Delavan, Walworth County, Wisconsin	Thoams E. Fielder	2017	9/13/2017	NICHOLLS, BRIAN D	\$0
MIL113352	2017-305 Archaeological Research & Monitoring for the STH 80 Gas Main, Juneau County, Wisconsin	Alliant	2017	9/29/2017	HAAS, JENNIFER R	\$4,927
MIL113691	2017-527 Cultural Resource Investigations 2017 Lead Service Line Replacement, Milwaukee Water Works	City of Milwaukee	2017	10/10/2017	HAAS, JENNIFER R	\$3,758
MIL113612	2017-470 Archaeological Investigations at 47SK0331 (Drapers Creek), Century Link N.263737 Baraboo, Sauk County	Mid States Consultants	2017	10/11/2017	HAAS, JENNIFER R	\$1,100
MIL113684	2017-509 N.26438 Cornell Mid-state Consultants	Mid States Consultants	2017	10/11/2017	KUBICEK, RICHARD H	\$2,943
MIL113677	2017-522 - Archaeological Investigations: WisDNR Permitting Bethesda Campus Demolition Project	CW Pupero	2017	10/11/2017	HAAS, JENNIFER R	\$2,353
MIL113627	2017-006 - City of Waukesha - Amendment 1 - MIL113028 - 133AAC3553	City of Waukesha	2017	10/14/2017	HAAS, JENNIFER R	\$42,732
MIL113710	2017-115 - Ripley Road - Addendum 1 - MIL113277 133AAC3348	Alliant	2017	10/14/2017	HAAS, JENNIFER R	\$13,250
MIL113678	2017-410 Archaeological Investigations for the Grand Trunk/Bay View Wetland Habitat Restoration Project	The Sigma Group	2017	10/17/2017	KUBICEK, RICHARD H	\$3,829
MIL113728	2017-535 WICR-05 Buffalo County Midstates	Mid State Consultants	2017	10/17/2017	KUBICEK, RICHARD H	\$3,840
MIL113753	2017-546 - STH 11 - 1320-25-00 WisDOT - Archaeological Survey	WisDOT	2017	10/27/2017	NICHOLLS, BRIAN D	\$43,638
MIL113798	2017-562 N.052183 CTH A Sparta CenturyLink	Mid States Consultants	2017	11/9/2017	KUBICEK, RICHARD H	\$1,877
MIL113568	2016-324 Section 106: Effects Determination, Consultation, and MOA Racine Street Bridge	AECOM & WisDOT	2017	11/17/2017	HAAS, JENNIFER R	\$20,895
MIL113237	2016-341 Archaeological & Architecture/History Investigations for CTH A, Sheboygan County, Wisconsin/2017-294 WisDOT 4210-07-00, Mullet River Bridge and Approaches P-59-0901	K.Singh & Associates & WisDOT	2017	11/20/2017	HAAS, JENNIFER R	\$4,029
MIL113378	2017-010 - WisDOT 2667-03-01 - North Humboldt Blvd - E. North Ave to E. Keefe Ave	City of Milwaukee	2017	11/20/2017	HAAS, JENNIFER R	\$22,198
MIL113445	2017-010 - WisDOT 2667-03-01 - North Humboldt Blvd - E. North Ave to E. Keefe Ave	City of Milwaukee	2017	11/20/2017	HAAS, JENNIFER R	\$22,198

ID	Project Name	Funding Agency	Year	Proposal Submit Da	Principal Investigator	Amount
MIL113787	2017-031 Purchase Order for Cultural Resource Studies	WEC Energy Group	2017	11/20/2017	HAAS, JENNIFER R	\$20,000
MIL113429	2017-295 WisDOT 44.40 Worksheet for STH 16 & Columbus Fall River Road Project Area, Columbia County, Wisconsin	Ruekert & Mielke	2017	11/20/2017	HAAS, JENNIFER R	\$250
MIL113660	2017-517 Archaeological Investigations for STH 67 Bark River Waukesha County (WisDOT 3100-07-00)	HNTB & WisDOT	2017	11/20/2017	HAAS, JENNIFER R	\$1,271
MIL113483	City of Oshkosh Master Agreement Amendment - MIL111466	City of Oshkosh	2017	11/20/2017	HAAS, JENNIFER R	\$40,000
MIL113828	2015-055 WIS 28-67 Mayville Amendment 1	WisDOT	2017	11/22/2017	HAAS, JENNIFER R	\$2,804
MIL113830	2015-417 - STH 42 Door County Amendment 1	WisDOT	2017	11/22/2017	HAAS, JENNIFER R	\$616
MIL113821	217-576 160 Adella Beach Road, Neenah	Allan Follendorf	2017	12/6/2017	KUBICEK, RICHARD H	\$1,532
MIL113865	Literature and Archival Review of the Proposed Site of Well 6, Village of Oregon, Dane County, Wisconsin	Ruekert & Mielke	2017	12/7/2017	RICHARDS, JOHN D	\$392
MIL113861	2017-599 - Franklin Street & Ann Street Project, City of Whitewater	City of Whitewater	2017	12/8/2017	HAAS, JENNIFER R	\$3,437
MIL113870	2017-604 Virmond County Park CRM Review	Ozaukee County Planning and Parks Department	2017	12/8/2017	KUBICEK, RICHARD H	\$2,882
MIL113884	Clark Street - Main Street Historic District National Register of Historic Places Nomination Request for Proposal	City of Stevens Point	2017	12/18/2017	HAAS, JENNIFER R	\$8,218
MIL113905	2018-025 - 2018 City of Waukesha Projects - Extension 1	City of Waukesha	2017	12/27/2017	HAAS, JENNIFER R	\$15,001
MIL113916	2018-027 - 2018 MGE Projects	Madison Gas & Electric	2018	1/4/2018	HAAS, JENNIFER R	\$52,750
MIL113932	2018-042 - 2018 City of Oshkosh Projects Contract	City of Oshkosh	2018	1/4/2018	HAAS, JENNIFER R	\$20,000
MIL113939	2018-050 Archaeological Monitoring for N.147524 Lakewood WI	Mid States Consutants	2018	1/4/2018	HAAS, JENNIFER R	\$4,274
MIL112548	2016-090 Archaeological Investigations for WIS 50, Kenosha County	HNTB & WisDOT	2018	1/10/2018	HAAS, JENNIFER R	\$2,482
MIL113234	2017-167 Archaeological Investigations for CTH M, Dane County, Wisconsin	MSA Professional Services	2018	1/16/2018	HAAS, JENNIFER R	\$2,653
MIL113963	2017-543 - Lancaster Airport	Becher Hoppe & WisDOT	2018	1/16/2018	HAAS, JENNIFER R	\$4,198
MIL113983	2018-056 Archaeological Monitoring and Architecture-History Investigations for the Estabrook Dam Project	MMSD	2018	1/22/2018	HAAS, JENNIFER R	\$15,735
MIL113881	2018-007 DATA RECOVERY PLAN FOR THE GOLF COURSE SITE (47WN0049), CITY OF OSHKOSH, WINNEBAGO COUNTY	City of Oshkosh	2018	1/24/2018	HAAS, JENNIFER R	\$183,614
MIL114005	2018-032 - KohlerData Recovery	Kohler Corporation	2018	1/29/2018	RICHARDS, JOHN D	\$1,191,793
MIL114027	2018-088 - Oneida Street Bridge over Jones Park	City of Appleton	2018	2/1/2018	HAAS, JENNIFER R	\$641
MIL114039	2018-001 - 2018 WisDOT Projects	WisDOT	2018	2/3/2018	RICHARDS, JOHN D	\$60,000
MIL114040	2018-002 - 2018 WisDOT Data Management	WisDOT	2018	2/3/2018	NICHOLLS, BRIAN D	\$60,000

ID	Project Name	Funding Agency	Year	Proposal Submit Da	Principal Investigator	Amount
MIL114041	2018-004 - 2018 WisDOT CRMP Digitization and Management	WisDOT	2018	2/3/2018	NICHOLLS, BRIAN D	\$60,000
MIL114049	2018-026 - 2018 We Energies Projects	WEC Energy Group	2018	2/3/2018	HAAS, JENNIFER R	\$75,000
MIL114078	2018-111 - CTH P - Canyon Drive to STH 60	Washington County Highway Department	2018	2/16/2018	HAAS, JENNIFER R	\$1,450
MIL114070	2018-114 - CTH NN & CTH Z - WT0041 and WT0116	Washington County Highway Department	2018	2/16/2018	HAAS, JENNIFER R	\$1,191
MIL113917	2018-010 - Oregon St - City of Oshkosh Contract No 18-05	City of Oshkosh	2018	2/19/2018	HAAS, JENNIFER R	\$844
MIL114079	2018-011 - Court-Otter_Washington Road (Contract 18-04)	City of Oshkosh	2018	2/19/2018	HAAS, JENNIFER R	\$844
MIL114083	2018-012 - Columbia-Roosevelt-Minerva Project - Contract 18-12	City of Oshkosh	2018	2/19/2018	HAAS, JENNIFER R	\$508
MIL114080	2018-128 CTH V - Fond du Lac Cavalry Cemetery	Fond du Lac County	2018	2/19/2018	KUBICEK, RICHARD H	\$1,503
MIL113911	2018-028 - 2018 WPS Projects	WEC Energy Group	2018	2/20/2018	HAAS, JENNIFER R	\$17,944
MIL114098	2018-151 Mashuda Cultural Resources Screening Projects	Mashuda Contractors	2018	2/20/2018	KUBICEK, RICHARD H	\$10,056
MIL114097	Literature Review for Village of Mukwonago Utilities Extension	Ruekert & Mielke	2018	2/20/2018	RICHARDS, JOHN D	\$488
MIL114114	2018-088 - Oneida St Bldg Amendment	City of Appleton	2018	2/21/2018	HAAS, JENNIFER R	\$1,551
MIL114094	Fox River Valley Industrial Survey Request for Proposals (UWM CRM 2018-082)	Wisconsin Historical society	2018	2/22/2018	HAAS, JENNIFER R	\$24,983
MIL114126	2018-065 Pike River Restoration Phases 1-3	Kenosha County	2018	2/26/2018	KUBICEK, RICHARD H	\$3,131
MIL114105	2018-013 - Punhoqua-Buchanan-N Eagle-Maple-Hawk roads sanitary sewer replacements(Contract 18-13)	City of Oshkosh	2018	2/28/2018	HAAS, JENNIFER R	\$692
MIL114106	2018-014 - Sidewalk Area Rehabilitation - Oshkosh Contract 18-06	City of Oshkosh	2018	2/28/2018	HAAS, JENNIFER R	\$3,656
MIL114107	2018-015 - Vine Street Storm Sewer - Contract 18-13	City of Oshkosh	2018	2/28/2018	HAAS, JENNIFER R	\$800
MIL114146	2018-016 - E Parkway Contract 18-07 - UWM Agreemnt Proj Auth #7	City of Oshkosh	2018	2/28/2018	HAAS, JENNIFER R	\$800
MIL114111	2018-117 - Otter St Lot and State St - Contract 18-04	City of Oshkosh	2018	2/28/2018	HAAS, JENNIFER R	\$937
MIL114131	2018-166 CTH M Holy Assumption Cemetery	Dodge County Highway Department	2018	3/2/2018	KUBICEK, RICHARD H	\$1,503
MIL114169	2018-009 WHO1008 - S. 92nd Street (CTH N)	City of Milwaukee	2018	3/12/2018	KUBICEK, RICHARD H	\$3,950
MIL114189	"2018-164 - CTH A Sheboygan - Section 106: Architectural/Historical Investigations-DOE and DNAE, WisDOT ID 4210-07-00 STH 23 (Town of Greenbush) to Young Street (Village of Greenbush)"	K Singh and Associates	2018	3/14/2018	HAAS, JENNIFER R	\$6,636
MIL114191	2018-156 - The Birches OH to UG Electric, WR4112244, Walworth County	Alliant	2018	3/14/2018	HAAS, JENNIFER R	\$5,770
MIL114185	Project Screening for Ruekert & Mielke	Ruekert & Mielke	2018	3/14/2018	RICHARDS, JOHN D	\$5,037

ID	Project Name	Funding Agency	Year	Proposal Submit Da	Principal Investigator	Amount
MIL114183	Village of Mukwonago-Well 5 RSA	Village of Mukwonago	2018	3/15/2018	RICHARDS, JOHN D	\$370
MIL114192	Village of Mukwonago TID#5 Survey	Village of Mukwonago	2018	3/15/2018	RICHARDS, JOHN D	\$1,620
MIL114207	2018-212 Cultural Resource Investigations 2018-Lead Service Line Replacements City of Milwaukee	City of Milwaukee	2018	3/22/2018	KUBICEK, RICHARD H	\$2,000
MIL114209	2018-229 O'Connor Development at 1505 Monroe Avenue, Delavan, Walworth County, Wisconsin	John Stapleton	2018	3/26/2018	KUBICEK, RICHARD H	\$1,039
MIL114226	2018-238 Mayville High School Addition	Kapur & Associates	2018	4/2/2018	KUBICEK, RICHARD H	\$1,993
MIL114231	2018-239 Century Link N.318405 Tomah	Mid States Consultants	2018	4/2/2018	KUBICEK, RICHARD H	\$1,752
MIL114230	2018-241 Kewaskum High School Athletic Field	Kapu	2018	4/2/2018	KUBICEK, RICHARD H	\$3,986
MIL114120	2018-087 - Lake Geneva X104NLG to Balsam State	Alliant	2018	4/10/2018	HAAS, JENNIFER R	\$3,271
MIL114147	2018-130 - Overhead Rebuild Main St and Bolivia St (St Feriole) WR4110156	Alliant	2018	4/11/2018	HAAS, JENNIFER R	\$7,370
MIL114148	2018-131 - Hollandale 6680-CG-164	Alliant	2018	4/11/2018	HAAS, JENNIFER R	\$424
MIL114149	2018-142 - USH 14 Spring Green	Alliant	2018	4/11/2018	HAAS, JENNIFER R	\$3,592
MIL114242	2018-277 Archaeological Investigations for MWF Lot P Parking Lot - Summerfest, City of Milwaukee, Milwaukee County	The Sigma Group	2018	4/11/2018	HAAS, JENNIFER R	\$942
MIL114240	2017-272 Architecture/History and Archaeological Investigation for USH 14, CTH M to USH 51, WisDOT 5155-02-30, Rock County	Ayres Associates & WisDOT	2018	4/19/2018	HAAS, JENNIFER R	\$5,700
MIL113433	2017-345 CTH A, USH 2 to Saxon Harbor, Oronto Creek Bridge	Ayres Associates	2018	4/19/2018	NICHOLLS, BRIAN D	\$7,030
MIL114261	2018-291 Chibarun Telephone WICH-02	Mid State Consultants	2018	4/19/2018	KUBICEK, RICHARD H	\$2,619
MIL113486	2017-144 43rd St Ditch & Jackson Park (HNTB 65184)	HNTB	2018	4/20/2018	HAAS, JENNIFER R	\$7,404
MIL114274	2017-531 Cultural Resource Investigations for I-39/90/94 Wisconsin River Bridge, Columbia County, Wisconsin	AECOM & WisDOT	2018	4/26/2018	HAAS, JENNIFER R	\$84,925
MIL114150	2018-149 - Prairie Drive, WR61588	Alliant	2018	5/1/2018	HAAS, JENNIFER R	\$424
MIL114294	2018-237 Archaeological Investigations for N. Wildwood Overhead to Underground WR 4115202 Sheboygan County	Alliant	2018	5/1/2018	HAAS, JENNIFER R	\$7,357
MIL114289	2018-295 Milwaukee Water Works Lead Service Line Replacements	City of Milwaukee	2018	5/1/2018	KUBICEK, RICHARD H	\$2,062
MIL114290	2018-297 Badger Hollow Solar Project	Westwood Professional Services	2018	5/1/2018	KUBICEK, RICHARD H	\$4,793
MIL114343	2018-334 Architecture History Investigations for the Lakewood Rearing Station, Oconto County, Wisconsin	Wisconsin Department of Natural Resources	2018	5/17/2018	HAAS, JENNIFER R	\$4,371
MIL114387	Village of New Glarus Historic Districts	Village of New Glarus	2018	5/21/2018	HAAS, JENNIFER R	\$0
MIL114389	2018-368 501 Woodward Drive - Hart DeNoble Builders	De Noble Builders	2018	5/23/2018	KUBICEK, RICHARD H	\$3,297

ID	Project Name	Funding Agency	Year	Proposal Submit Da	Principal Investigator	Amount
MIL114396	Archaeological Monitoring at the Old Oconomowoc Cemetery	City of Oconomowoc	2018	5/23/2018	RICHARDS, JOHN D	\$6,483
MIL114412	Archaeological and Historical Investigation of a 200 Acre Development in the City of Franklin, Milwaukee County, Wisconsin	Ruekert & Mielke	2018	5/25/2018	RICHARDS, JOHN D	\$30,187
MIL114379	2018-253 - Lone Rock to Gotham - WR4115684	Alliant	2018	5/29/2018	HAAS, JENNIFER R	\$13,578
MIL114443	: 2018-338 Archaeological Investigations for Taylor Road OH to UG Electric Conversion WR4109625 Sheboygan County	Alliant	2018	6/4/2018	HAAS, JENNIFER R	\$3,736
MIL114441	2018-275 Archaeological Investigations for County CE & Railroad Street, Outagamie County, Wisconsin	Ayres Associates	2018	6/4/2018	HAAS, JENNIFER R	\$2,564
MIL114442	2018-287 Oak Park Gas Main WR4090419 Dane County	Alliant	2018	6/4/2018	HAAS, JENNIFER R	\$3,821
MIL114479	2018-267 Request for Proposals Survey of Historical and Architectural Sites in Monona, Wisconsin	City of Monona	2018	6/11/2018	HAAS, JENNIFER R	\$23,675
MIL114484	Development of a Design Concept for the Aztalan State Park Visitor Center Exhibits	Friends of Aztalan State Park	2018	6/12/2018	RICHARDS, JOHN D	\$0
MIL114518	2018-394 MMSD W10002C01 - Estabrook Dam Amend 02	MMSD	2018	6/21/2018	HAAS, JENNIFER R	\$15,419
MIL114547	2018-346 5TH 33 HP Gas Service De-Elevation WR 4081367	Alliant	2018	6/29/2018	HAAS, JENNIFER R	\$3,736
MIL114550	2018-397 - Gotham UG Electric WR4078734	Alliant	2018	6/29/2018	HAAS, JENNIFER R	\$4,748
MIL114568	2018-420 CTH C Waukesha Mid-State Consultants	Mid States Consultants	2018	7/10/2018	KUBICEK, RICHARD H	\$1,935
MIL114604	2018-429 Archaeological Investigations for Manawa Bear Lake Gas Extension WR4118967 Waupaca County	Alliant	2018	7/16/2018	HAAS, JENNIFER R	\$3,849
MIL114611	2018-368 501 Woodward Drive - Amendment 1	De Noble Builders	2018	7/17/2018	KUBICEK, RICHARD H	\$3,061
MIL114613	A Multidisciplinary Approach to the Bioarchaeological Study of Infectious Disease at the Milwaukee County Poor Farm Cemetery	National Science Foundation	2018	7/20/2018	RICHARDS, PATRICIA B	\$5,528
MIL114634	2018-026 - 2018 WE Energies Projects Amendment 1	WEC Energy Group	2018	7/23/2018	HAAS, JENNIFER R	\$174,999
MIL114633	2018-028 - 2018 WPSC Projects Amendment 1	WEC Energy Group	2018	7/23/2018	HAAS, JENNIFER R	\$77,944
MIL114618	2018-469 Archaeological Monitoring for 521 Wisconsin Avenue City of Waukesha	Alliant	2018	7/23/2018	HAAS, JENNIFER R	\$938
MIL114648	2018-382 Archaeological and Architecture/History Investigations for the Burnham Park Playground, Milwaukee, Wisconsin	Milwaukee Public Schools	2018	7/27/2018	HAAS, JENNIFER R	\$975
MIL114644	2018-492 - Stephenson National Bank	Stephenson National Bank and Trust	2018	7/27/2018	NICHOLLS, BRIAN D	\$4,992
MIL114654	2018-503 Archaeological Investigations for the Hidden Creek Project, Village of Howard, Brown County, Wisconsin	Village of Howard	2018	7/30/2018	HAAS, JENNIFER R	\$1,985
MIL114656	2018-001 - 2018 WisDOT Projects Amendment #1	WisDOT	2018	8/2/2018	RICHARDS, JOHN D	\$100,001
MIL114422	2018-348 Badger Hollow Field Investigation	Westwood Professional Services	2018	8/6/2018	KUBICEK, RICHARD H	\$1,847
MIL114676	2018-480 - Phase I Archaeological Investigations Keyes Lake Boat Launch, Florence County	Florence County	2018	8/7/2018	NICHOLLS, BRIAN D	\$1,323

ID	Project Name	Funding Agency	Year	Proposal Submit Da	Principal Investigator	Amount
MIL114685	2018-477 Cultural Resource Investigations for Pike River Streambank Restoration Phase 2	Kenosha County	2018	8/14/2018	KUBICEK, RICHARD H	\$3,467
MIL114686	2018-115 Architecture/History Mitigation for the Manitowoc River Bridge, Calumet County Project ID 4472-04-00	Ayres Associates & WisDOT	2018	8/17/2018	HAAS, JENNIFER R	\$13,233
MIL114691	2018-443 Archaeological Investigations for Valley Drive and Summer Trail Underground WR 4039587 Dane County	Alliant	2018	8/17/2018	HAAS, JENNIFER R	\$2,459
MIL114698	2018-490 Archaeological Investigations for Portage to Briggsville Gas Main, CB 13047, Marquette, Columbia, and Adams Counties, Wisconsin	Alliant	2018	8/22/2018	HAAS, JENNIFER R	\$21,707
MIL114718	2017-304 Archaeological and Historical Investigations for Willow Drive, Village of Plover, Portage County	Alliant	2018	8/30/2018	HAAS, JENNIFER R	\$3,940
MIL114720	2018-027 - 2018 MGE Projects - Amendment 1	Madison Gas & Electric	2018	8/30/2018	HAAS, JENNIFER R	\$84,400
MIL114802	2018-026 - 2018 WE Energies Projects Amendment 2	WEC Energy Group	2018	9/25/2018	HAAS, JENNIFER R	\$75,000
MIL114554	2018-423 UW-Whitewater Chiller Plant	Rettler	2018	9/28/2018	KUBICEK, RICHARD H	\$2,386
MIL114835	2018-633 Archaeological Monitoring at 7766 Island Aire Road (Ripon, WI) in Site 47WN0004, Winnebago County	Alliant	2018	10/3/2018	HAAS, JENNIFER R	\$1,090
MIL114794	2018-560 Archaeological Investigations for the Bogus Bluff OH to UG Conversion Project, Richland County WR 4122595	Alliant	2018	10/4/2018	HAAS, JENNIFER R	\$2,922
MIL114837	2018-578 Archaeological Investigations for Hidden Farm Road OH - UG Conversion WR 4121209 Dane county	Alliant	2018	10/5/2018	HAAS, JENNIFER R	\$2,921
MIL114861	2018-584 Archaeological Investigations for Emergency Work at Devils Lake State Park	Alliant	2018	10/16/2018	HAAS, JENNIFER R	\$724
MIL114869	2018-664 Archaeological Monitoring for 833 West Wisconsin Avenue, City of Milwaukee, WI	J Jeffers & Company	2018	10/16/2018	HAAS, JENNIFER R	\$2,497
MIL114880	2018-594 - Archaeological and Architecture History Investigations CTH K, CTH H to CPRR, Kenosha County	RA Smith National	2018	10/22/2018	HAAS, JENNIFER R	\$426
MIL114890	2018-663 - Fox River Shoreline at Wrightstown	Evergreen Consultants LLC	2018	10/22/2018	NICHOLLS, BRIAN D	\$4,501
MIL114893	2018-665 Estabrook Dam Cultural Resources Investigations Contract No. W10002A1	MMSD	2018	10/23/2018	HAAS, JENNIFER R	\$16,323
MIL114895	2018-082 NOV 2018 Request for Proposal - Fox River Valley Industrial Property Intensive Survey	Wisconsin Historical Society	2018	10/26/2018	HAAS, JENNIFER R	\$24,633
MIL114911	2018-662 Milwaukee Public School Intensive Survey Work Program	Wisconsin Historical Society	2018	10/30/2018	HAAS, JENNIFER R	\$11,300
MIL114915	2018-687 Intensive Survey for the City of Prairie du Chien, Crawford County, Wisconsin	Wisconsin Historical Society	2018	10/30/2018	HAAS, JENNIFER R	\$16,592
MIL114923	2018-547 Archaeological and Architecture/History Archival Review - CTH YY Underwood Creek Structure Waukesha County	Ayres Associates	2018	11/5/2018	HAAS, JENNIFER R	\$751
MIL114936	2018-688 City of Superior, Wisconsin Intensive Survey	Wisconsin Historical Society	2018	11/5/2018	HAAS, JENNIFER R	\$24,500
MIL114935	2018-689 Request for Proposal Sawyer County Resorts Intensive Survey	Wisconsin Historical Society	2018	11/5/2018	HAAS, JENNIFER R	\$24,501
MIL114938	2018-695 Rural Kenosha County Intensive Survey	Wisconsin Historical Society	2018	11/5/2018	HAAS, JENNIFER R	\$15,053
MIL114953	2018-748 Project Authorization 9 Archaeological Investigations for Rainbow Park	City of Oshkosh	2018	11/8/2018	HAAS, JENNIFER R	\$1,843

ID	Project Name	Funding Agency	Year	Proposal Submit Da	Principal Investigator	Amount
MIL114969	2017-322 Amendment 1 Cultural Resources Investigations for McKee Road (CTH PD), Dane County	City of Fitchburg	2018	11/14/2018	HAAS, JENNIFER R	\$500
MIL114983	2018-761 Cultural Resources Investigations for Madison Street, Libby Street ? South Branch Rock River, Waupun, Fond du Lac and Dodge Counties	Gremmer & Associates	2018	11/26/2018	HAAS, JENNIFER R	\$2,625
MIL114986	2018-582 Archaeological Investigations for USFWS Funded DNR Wildlife Projects, Wisconsin	Wisconsin Department of Natural Resources	2018	12/3/2018	HAAS, JENNIFER R	\$7,250
MIL115006	2018-772 City of Racine Water Utility Lead Service Replacements	City of Racine	2018	12/4/2018	KUBICEK, RICHARD H	\$10,004
MIL115015	2018-762 Archaeological Investigations for Laatsch Rd OH Rebuild WR357588 Shawano County, Wisconsin	Alliant	2018	12/7/2018	HAAS, JENNIFER R	\$2,923
MIL115030	2018-774 Cultural Resources Review for 2018 ER LSL Submittal 3	City of Milwaukee	2018	12/7/2018	HAAS, JENNIFER R	\$3,459
MIL115022	2018-779 Cochran Telephone WICR-03	Mid States Consultants	2018	12/7/2018	KUBICEK, RICHARD H	\$3,444
MIL115032	2018-773 Request For Quote 2019-2020 Archaeologist - Research and Field Monitoring	City of Waukesha	2018	12/10/2018	HAAS, JENNIFER R	\$0
MIL115042	2018-798 Cultural Resources Investigations for the Lake Michigan Pathway Phase 4 Project (ID 1693-34-06) Racine County	AECOM & WisDOT	2018	12/11/2018	HAAS, JENNIFER R	\$5,437
MIL115040	2018-667 PA1 Contract 19-05 Oregon Street Reconstruction	City of Oshkosh	2018	12/12/2018	HAAS, JENNIFER R	\$555
MIL115041	2018-668 PA 2 - Contract 19-04 Cultural Resources Review for the Hazel Street Reconstruction	City of Oshkosh	2018	12/12/2018	HAAS, JENNIFER R	\$555
MIL115083	2018-001 - 2018 Projects Amendment #2	WisDOT	2019	1/3/2019	RICHARDS, JOHN D	\$54,945
MIL115146	2018-669 - PA3 - West Waukau	City of Oshkosh	2019	1/17/2019	HAAS, JENNIFER R	\$555
MIL115148	2018-670 - PA4 East Parkway	City of Oshkosh	2019	1/17/2019	HAAS, JENNIFER R	\$555
MIL115150	2018-671 - PA5 - Universal Court Sewer WO	City of Oshkosh	2019	1/17/2019	HAAS, JENNIFER R	\$555
MIL115151	2018-672 - PA6 Water Main Replacement WO	City of Oshkosh	2019	1/17/2019	HAAS, JENNIFER R	\$555
MIL115152	2018-673 - PA7 Sidewalks Reconstruction and Rehabilitation WO	City of Oshkosh	2019	1/17/2019	HAAS, JENNIFER R	\$1,044
MIL115157	2018-674 - PA8 Ceape Parking Lot WO	City of Oshkosh	2019	1/17/2019	HAAS, JENNIFER R	\$555
MIL115158	2018-675 - PA9 Oak Trails WO	City of Oshkosh	2019	1/17/2019	HAAS, JENNIFER R	\$555
MIL115149	2019-013 Cultural Resources Investigations Riverdale Hydroelectric Project Spillway Modification Project St. Croix County, Wisconsin	Xcel Energy	2019	1/17/2019	HAAS, JENNIFER R	\$14,888
MIL115147	2019-034 Cultural Resources Investigations for Evergreen Drive, Outagamie County	Village of Grand Chute	2019	1/17/2019	HAAS, JENNIFER R	\$1,824
MIL115169	"Milwaukee County Grounds - Windsor Tract (47MI0528) BMI-0173 Archaeological Investigations in Support of MRMC Water Line Installation Wauwatosa, Milwaukee County, Wisconsin"	Milwaukee Regional Medical Center	2019	1/22/2019	RICHARDS, PATRICIA B	\$4,376
MIL115170	2018-026 - We Energies Amendment 2.11 - 01-15-2019	WEC Energy Group	2019	1/22/2019	HAAS, JENNIFER R	\$75,000
MIL115187	2018-597 Archaeological Investigations for the Adams County Airport	Becher Hoppe & WisDOT	2019	1/25/2019	HAAS, JENNIFER R	\$4,156

ID	Project Name	Funding Agency	Year	Proposal Submit Da	Principal Investigator	Amount
MIL115190	2019-014 Cultural Resources Investigations for the JC McKenna Middle School Evansville, Wisconsin	Evansville Community School District	2019	1/25/2019	HAAS, JENNIFER R	\$3,800
MIL115213	The University of Wisconsin-Milwaukee Archaeological Research Laboratory Sustainable Preservation Environment Project	National Endowment for the Humanities	2019	1/31/2019	RICHARDS, JOHN D	\$349,802
MIL115217	2014-129 - WIS 130 Section 106 Architecture History - Amendment 2	Michael Baker Jr. & WisDOT	2019	2/8/2019	HAAS, JENNIFER R	\$3,960
MIL115218	2018-253 - Lone Rock to Gotham Amendment 1	Alliant	2019	2/8/2019	HAAS, JENNIFER R	\$9,433
MIL115225	2019-001 - 2019 WisDOT Projects	WisDOT	2019	2/8/2019	RICHARDS, JOHN D	\$100,001
MIL115226	2019-002 - 2019 WisDOT Portal and Data Management	WisDOT	2019	2/8/2019	NICHOLLS, BRIAN D	\$60,663
MIL115227	2019-003 - 2019 WisDOT CRMP	WisDOT	2019	2/8/2019	NICHOLLS, BRIAN D	\$60,663
MIL115258	2019-091 Archaeological Investigations for CenturyLink N.429737 New Franken Kewaunee County, Wisconsin	Mid States Consultants	2019	2/14/2019	HAAS, JENNIFER R	\$5,802
MIL115280	2019-094 Architecture/History Investigations for Adams County Airport (WO3)	Becher Hoppe & WisDOT	2019	2/14/2019	HAAS, JENNIFER R	\$2,192
MIL115236	2019-069 Archaeological Investigations for Edgerton 25kv UG Taps WR 4026471 Rock County	Alliant	2019	2/15/2019	HAAS, JENNIFER R	\$6,156
MIL115302	2018-444 Archaeological Investigations - Dennis Drive UG Replacement WR 4069245 Dane County PO ALCOR0000429799	Alliant	2019	2/18/2019	HAAS, JENNIFER R	\$4,485
MIL115295	2019-034 W. Evergreen Drive City of Appleton/Town of Grand Chute	Village of Grand Chute	2019	2/20/2019	RICHARDS, PATRICIA B	\$7,106
MIL115239	2018-596 Rock County Gas Main WR4106167 PO ALCOR0000427853	Alliant	2019	2/26/2019	HAAS, JENNIFER R	\$2,923
MIL115312	2019-078 Archaeological Investigations for the Island View Residential Development, City of Oshkosh	Robert E. Lee and Associates	2019	2/27/2019	HAAS, JENNIFER R	\$2,250
MIL115164	2018-788 40th Street Gas Project, Town of Germantown, Juneau County	Alliant	2019	3/7/2019	HAAS, JENNIFER R	\$3,414
MIL115324	2019-040 - 2019 Mashuda Screening Projects	Mashuda Contractors	2019	3/7/2019	NICHOLLS, BRIAN D	\$10,003
MIL115303	2019-096 Archaeological Investigations for the Manawa H. Howard, Depot, and Walnut St. Gas Project, Waupaca County, WR4091245	Alliant	2019	3/7/2019	HAAS, JENNIFER R	\$5,081
MIL115159	2018-802 - PA10 - Oregon Street Architecture History WO	City of Oshkosh	2019	3/12/2019	HAAS, JENNIFER R	\$1,615
MIL115344	2019-095 Archaeological Investigations - WisDNR Permit Issue Schlitz Audubon Racine Stabilization Milwaukee County	Schlitz Audubon	2019	3/15/2019	HAAS, JENNIFER R	\$2,060
MIL115347	2019-036 - PA11 - Hazel Street Reconstruction - Architecture History	City of Oshkosh	2019	3/29/2019	HAAS, JENNIFER R	\$2,000
MIL115380	2019-128 Cultural Resource Investigations for the 2019 City of Milwaukee Lead Service Line Replacements	City of Milwaukee	2019	3/29/2019	HAAS, JENNIFER R	\$1,686
MIL115395	2019-139 Hibbary Property - Research and PTD	Janke and Jahnke	2019	3/29/2019	HAAS, JENNIFER R	\$550
MIL115404	2019-073 Archaeological Investigations for STH 29 Brown and Outagamie Counties WisDOT 9200-06-00	Ayres Associates & WisDOT	2019	4/3/2019	HAAS, JENNIFER R	\$20,651
MIL115419	2019-123 Architecture/History Investigations for the Westfield Hatchery	Wisconsin Department of Natural Resources	2019	4/8/2019	HAAS, JENNIFER R	\$1,841

ID	Project Name	Funding Agency	Year	Proposal Submit Da	Principal Investigator	Amount
MIL115407	2019-150 - PA 12 Kentucky Street Storm Sewer City of Oshkosh	City of Oshkosh	2019	4/8/2019	HAAS, JENNIFER R	\$559
MIL115409	2019-152 PA 13 Edgewood Road Sanitary Sewer City of Oshkosh	City of Oshkosh	2019	4/8/2019	HAAS, JENNIFER R	\$559
MIL115468	2019-164 Cultural resources investigations - Mallard Road Bridge - Town of Wrightstown, Brown County	Town of Wrightstown	2019	4/17/2019	HAAS, JENNIFER R	\$6,216
MIL115464	2019-043 Archaeological & Architecture/History Investigations for the Central Wisconsin Airport, Marathon County, Wisconsin	Becher Hoppe & WisDOT	2019	4/19/2019	HAAS, JENNIFER R	\$11,139
MIL115447	2019-220 Archaeological Monitoring for the Markesan Fiber Optic Project, Green Lake County	Mid States Consultants	2019	4/19/2019	HAAS, JENNIFER R	\$3,865
MIL115448	2019-231 Archaeological monitoring for the Kingston Fiber Optic Project, Green Lake County	Mid States Consultants	2019	4/19/2019	HAAS, JENNIFER R	\$4,685
MIL115482	2019-085 Cultural Resources Investigations for the King Vet Home, Waupaca County, Wisconsin DFD 14A2N EAU Project 115154-01	Epstein Uhen	2019	4/25/2019	HAAS, JENNIFER R	\$16,975
MIL115492	2019-244 Request for Proposals - Survey of Historical and Architectural Sites in Platteville Wisconsin	Wisconsin Historical Society	2019	4/25/2019	HAAS, JENNIFER R	\$25,600
MIL115510	2019-217 Archaeological Investigations for STH 28 & Scharze Road gas Main, Dodge County	Alliant	2019	4/30/2019	HAAS, JENNIFER R	\$10,170
MIL115521	2018-582 Amendment 1 - WisDNR Projects	Wisconsin Department of Natural Resources	2019	5/2/2019	HAAS, JENNIFER R	\$1,001
MIL115531	"2019-192 Amendment for Pike River (2018-488) - Amendment to MIL114685 Award 133AAD6643"	Kenosha County	2019	5/3/2019	HAAS, JENNIFER R	\$1,941
MIL115533	2019-020 Archaeological and Architecture/History Investigations for Madison Street, Lippe Street to Lincoln Street	City of Waupun	2019	5/3/2019	HAAS, JENNIFER R	\$4,100
MIL115553	2019-283 Archaeological Investigations for the Buttons Bay Clubhouse, Lake Geneva, Walworth County, Wisconsin	Kapur & Associates	2019	5/3/2019	HAAS, JENNIFER R	\$3,098
MIL115549	2019-263 - 2019 WisDNR Contract	Wisconsin Department of Natural Resources	2019	5/9/2019	HAAS, JENNIFER R	\$43,001
MIL115566	2019-279 NRHP Nomination for the West Hill Residential District City of Chippewa Falls, Wisconsin	Wisconsin Historical Society	2019	5/14/2019	HAAS, JENNIFER R	\$4,954
MIL115579	2019-171 Master Contract for Cultural Resources Field Services	WEC Energy Group	2019	5/22/2019	HAAS, JENNIFER R	\$1,934,500
MIL115585	2019-285 Request for Proposals Survey of Residential Historical and Architectural Sites in Wauwatosa	Wisconsin Historical Society	2019	5/23/2019	HAAS, JENNIFER R	\$22,556
MIL115608	2018-026 - 2018 We Energies Project Amendment 3	WEC Energy Group	2019	5/24/2019	HAAS, JENNIFER R	\$100,001
MIL115613	2019-007 - 2019 MGE Projects	Madison Gas & Electric	2019	5/24/2019	HAAS, JENNIFER R	\$150,001
MIL115237	2019-052 Archaeological Investigations for STH 35 UG Electric Crawford County WR 4042215	Alliant	2019	5/24/2019	HAAS, JENNIFER R	\$5,762
MIL115576	2019-257 Archaeological Investigations for Indian Trials Parkway Gas Extension, Sauk County, Wisconsin PO ALCOR0000435650	Alliant	2019	5/28/2019	HAAS, JENNIFER R	\$6,189
MIL115617	2019-264 Archaeological Investigatins for Lamartine Gas - Fond du Lac County, WI WR4162063	Alliant	2019	6/3/2019	HAAS, JENNIFER R	\$1,594
MIL115573	2019-293 Archaeological Investigations for Grace St. 0.8 UG Rebuild WR4037549 Sauk County	Alliant	2019	6/3/2019	HAAS, JENNIFER R	\$3,075
MIL115649	2019-341 - Princeton Lock District	Wisconsin Department of Natural Resources	2019	6/3/2019	NICHOLLS, BRIAN D	\$3,550

ID	Project Name	Funding Agency	Year	Proposal Submit Da	Principal Investigator	Amount
MIL115667	2019-301 Cultural resource investigations for the proposed dormitory at Lakeland University and Two DOEs	The Sigma Group	2019	6/7/2019	HAAS, JENNIFER R	\$7,367
MIL115675	2019-113 Lake Street & Beach Parking Lot Reconstruction	Village of Fontana	2019	6/12/2019	RICHARDS, JOHN D	\$9,500
MIL115676	2019-154 - Bascom Hill Monitoring	Ring and Du Chateau LLP	2019	6/13/2019	RICHARDS, JOHN D	\$5,738
MIL115690	2019-326 - Parker Creek Fisheries Area	Wisconsin Department of Natural Resources	2019	6/14/2019	NICHOLLS, BRIAN D	\$2,056
MIL115691	2019-280 - High Lake Land Exchange	Wisconsin Department of Natural Resources	2019	6/17/2019	NICHOLLS, BRIAN D	\$2,358
MIL115596	WO 14 - MIL115040 Award AAG2896 Archaeological Investigations for the Riverwalk Connector Project	City of Oshkosh	2019	6/21/2019	HAAS, JENNIFER R	\$4,196
MIL115709	Archaeological Investigations fo rsite 47MT0018 (BMT-0048) Senator Lake Site, Twin Bridge Telephone Project	Mid States Consutants	2019	7/1/2019	HAAS, JENNIFER R	\$3,356
MIL115754	2019-364 Archaeological Investigations for STH 80 Necedah Gas Main WR4169019 Juneau County	Alliant	2019	7/5/2019	HAAS, JENNIFER R	\$3,163
MIL115756	2019-407 Archaeological Monitoring for BCL-0028 CenturyLink N.426603 Stanley Clark County	Mid States Consutants	2019	7/5/2019	HAAS, JENNIFER R	\$3,207
MIL115769	2019-375 Cultural Resource Investigation s- Archdiocese Property, Franklin, Wisconsin	Franklin Public Schools	2019	7/12/2019	HAAS, JENNIFER R	\$1,444
MIL115770	2019-428 Cultural Resources Investigations for the Town of Calendonía Community Park Improvements (WisDNR Grant), Waupaca County	Waupaca County	2019	7/12/2019	HAAS, JENNIFER R	\$2,194
MIL115791	2018-328 - City of Milwaukee Bike Share Phase 2	City of Milwaukee	2019	7/19/2019	HAAS, JENNIFER R	\$18,243
MIL115767	2018-795 Archaeological Investigations for the St Paul's Liberty Lutheran Church Gas Service (PO ALCoR0000437513)	Alliant	2019	7/19/2019	HAAS, JENNIFER R	\$2,260
MIL115736	2018-748 Rainbow Monitoring PA# 15	City of Oshkosh	2019	7/23/2019	HAAS, JENNIFER R	\$1,843
MIL115741	2019-376 Cultural Resource Investigations New London Forcemain	Donahue & Associates	2019	7/23/2019	HAAS, JENNIFER R	\$1,889
MIL115682	2019-118 Cultural Resources Investigations for CTH BB (Rawson Avenue) Milwaukee County	Ayres Associats	2019	7/24/2019	HAAS, JENNIFER R	\$3,277
MIL115803	2019-335 Pewaukee School District	Kapur & Associates	2019	8/2/2019	NICHOLLS, BRIAN D	\$3,823
MIL115785	2019-436 Cultural resource investigations for the Marquette Mont L'eau River Park	Marquette County Land Conservation	2019	8/2/2019	HAAS, JENNIFER R	\$2,077
MIL115789	2019-447 Cultural resources review for the Moray Solar Project, Dane County	MARS - EOR	2019	8/2/2019	HAAS, JENNIFER R	\$375
MIL115777	2019-420 Request for Proposals Downtown Commercial Historic District, City of Black River Falls	Wisconsin Historical Society	2019	8/6/2019	HAAS, JENNIFER R	\$9,864
MIL115850	2019-448 RFP State and Federal Document Preparation and Submittal - Mansion Street WWII Defense Homes & Daviswood Ranch Homes Historic Districts	Wisconsin Historical Society	2019	8/9/2019	HAAS, JENNIFER R	\$12,000
MIL115845	2019-453 Architecture/History Investigations for the Property at 10201 W. Lincoln Ave, City of West Allis, Wisconsin	Catalyst Partners	2019	8/15/2019	HAAS, JENNIFER R	\$2,234
MIL115887	2019-518 RFP National Register of Historic Places Nomination in La Crosse County	City of La Crosse	2019	8/26/2019	HAAS, JENNIFER R	\$4,000
MIL115776	2019-086 Archaeological and Architecture/History Investigations, Good Hope Culvert over Milwaukee River B-40-0370	Michael Baker Jr. & WisDOT	2019	8/27/2019	HAAS, JENNIFER R	\$2,379

ID	Project Name	Funding Agency	Year	Proposal Submit Da	Principal Investigator	Amount
MIL115856	2019-331 - 2019 WisDOT Curb Ramp Project	WisDOT	2019	8/28/2019	NICHOLLS, BRIAN D	\$97,856
MIL115848	2019-512 Archaeological Investigations for The Oaks Subdivision - WisDNR Permit Issue, City of Beloit, Rock County	RH Batterman	2019	8/28/2019	HAAS, JENNIFER R	\$2,164
MIL115809	2019-351 Archaeological Investigations for Boblink Road - Dodge County	Alliant	2019	8/29/2019	HAAS, JENNIFER R	\$1,999
MIL115817	2019-467 Archaeological Investigations at 47MT0082 (BMT-0080) Clearing Cemetery, Marinette County, Wisconsin	Mid State Consultants	2019	8/29/2019	HAAS, JENNIFER R	\$2,651
MIL115729	2019-289 - Pinks Lane (W0362), Town of Darien	R.H. Baterman	2019	8/30/2019	HAAS, JENNIFER R	\$1,473
MIL115760	2019-383 National Register Nomination for the Highland Park District, City of Wausau	Wisconsin Historical Society	2019	8/30/2019	HAAS, JENNIFER R	\$8,400
MIL115898	2019-553 Halla Subdivision Underground Electric	Alliant	2019	8/30/2019	PICARD, JENNIFER L	\$4,359
MIL115921	2019-561 Swan View Farms Development	Alliant	2019	9/3/2019	PICARD, JENNIFER L	\$1,100
MIL113505	2017-145 DOE, Effects, & Consultation for CTH H, Oconto County (Supplement to AAB9837)	Ayres Associates & WisDOT	2019	9/12/2019	HAAS, JENNIFER R	\$15,816
MIL115834	2019-009 Archaeological Data Recovery Riverside Park 2 (47RA0288) - Amendment 2 MIL111081 Award 133AA5328	Ayres Associates, City of Racine, and WisDOT	2019	9/12/2019	HAAS, JENNIFER R	\$89,394
MIL115955	2019-591 CenturyLink Wauzeka N.508123	Mid States Consultants	2019	9/12/2019	PICARD, JENNIFER L	\$4,090
MIL115959	2019-596 3 N Walworth Ave Williams Bay	G.R. Development	2019	9/16/2019	PICARD, JENNIFER L	\$3,941
MIL115967	2019-593 CenturyLink Coleman	Mid States Consultants	2019	9/18/2019	PICARD, JENNIFER L	\$1,555
MIL115973	2019-608 STH 22 OH Rebuild	Alliant	2019	9/18/2019	PICARD, JENNIFER L	\$2,219
MIL116006	2019-602 Two NRHP Nominations - Douglas County	Wisconsin Historical Society	2019	10/3/2019	HAAS, JENNIFER R	\$9,500
MIL115943	2018-056 Estrabrook Dam Sec 106 Amendment 1	MMSD	2019	10/4/2019	HAAS, JENNIFER R	\$5,002
MIL115954	2019-382 WORK ORDER 5 Architecture/history Investigations for the Park Falls Municipal Airport	Becher Hoppe & WisDOT	2019	10/16/2019	HAAS, JENNIFER R	\$3,016
MIL116040	2019-603 Cultural Resource Investigations for the Brillion Iron Works Project	Ayres Associates	2019	10/16/2019	HAAS, JENNIFER R	\$2,050
MIL116068	2019-272 Cultural Resource Investigations - 2022 St. Paul Avenue Reconstruction Project	City of Waukehsa	2019	10/18/2019	HAAS, JENNIFER R	\$8,258
MIL115588	"2018-156 Archaeological Investigations for the Birches OH to UG Electric WR4112244 ORIGINAL AWARD IS 133AAD191 MIL 114191"	Alliant	2019	10/24/2019	HAAS, JENNIFER R	\$2,260
MIL115589	"AMENDMENT 2019-069 Edgerton Underground Taps WR4026471 Award ID 133AAG4191 MIL115236"	Alliant	2019	10/24/2019	HAAS, JENNIFER R	\$2,953
MIL115423	2018-346 - STH 33 HP Gas Amendment 1	Alliant	2019	10/24/2019	HAAS, JENNIFER R	\$2,140
MIL115424	2018-560 Bogus Bluff OH to UG Amendment 1	Alliant	2019	10/24/2019	HAAS, JENNIFER R	\$1,751
MIL115719	2019-020 Additional Architecture/History Investigations for Madison Street, Dodge County, Wisconsin (supplement to 133AAG6389 MIL115533)	City of Waupun	2019	10/24/2019	HAAS, JENNIFER R	\$6,875

ID	Project Name	Funding Agency	Year	Proposal Submit Da	Principal Investigator	Amount
MIL116039	2019-181 Archaeological and Architecture/History Investigations for the CTH Y - CTH A Intersection, Kenosha County	R.A. Smith	2019	10/24/2019	HAAS, JENNIFER R	\$3,615
MIL115862	2019-514 Archaeological Investigations for 919 New York Avenue Sheboygan	Wisconsin Historical Society	2019	10/24/2019	HAAS, JENNIFER R	\$900
MIL115977	2019-569 CTH Y UGE Alliant	Alliant	2019	10/24/2019	PICARD, JENNIFER L	\$4,475
MIL115944	2019-583 - Ruekert & Mielke 2019 Screening	Ruekert & Mielke	2019	10/24/2019	NICHOLLS, BRIAN D	\$5,797
MIL115976	2019-612 Pheasant Drive UG Electric Project WR4173826	Mid States Consultants	2019	10/24/2019	PICARD, JENNIFER L	\$6,214
MIL116000	2019-629 Wakerly Lane Gas Main	Alliant	2019	10/24/2019	PICARD, JENNIFER L	\$2,549
MIL116060	2019-658 CTH V/Fond du Lac Road Move	Alliant	2019	10/24/2019	PICARD, JENNIFER L	\$3,902
MIL116061	2019-670 USH 12 Road Move	Alliant	2019	10/24/2019	PICARD, JENNIFER L	\$2,472
MIL116062	2019-671 Stoughton Park St Aldyl A Replace WR4172554	Alliant	2019	10/24/2019	PICARD, JENNIFER L	\$3,485
MIL116021	2019-641 Archival Review and Research for the Marsfield Village Site, Wesley United Methodist Church	Boson	2019	10/25/2019	HAAS, JENNIFER R	\$634
MIL116037	2019-570 - N508162 CenturyLink Wauzeka	Mid States Consultants	2019	11/1/2019	NICHOLLS, BRIAN D	\$4,296
MIL116144	2019-691 Southern Hickory Hills	Short Elliot and Hendrickson	2019	11/1/2019	NICHOLLS, BRIAN D	\$8,842
MIL116166	2019-635 Amsterdam Wetland Stantec	Stantec	2019	11/2/2019	HAAS, JENNIFER R	\$4,007
MIL116174	An investigation of nutritional and health disparities through reconstruction of the historic oral microbiome	Wenner Gren Foundation	2019	11/4/2019	RICHARDS, PATRICIA B	\$13,122
MIL116146	2019-717 Northern Hickory Hills	Short Elliot and Hendrickson	2019	11/5/2019	NICHOLLS, BRIAN D	\$2,525
MIL115855	2019-121 - Stantec 2019 WPS East Task Order	Stantec	2019	11/17/2019	HAAS, JENNIFER R	\$10,000
MIL116196	2019-634 Archaeological Investigations for Prospect Avenue	Village of Grand Chute	2019	11/26/2019	HAAS, JENNIFER R	\$1,044
MIL116229	2019-742 Halweg Road Conversion WR4034999	Alliant	2019	12/3/2019	PICARD, JENNIFER L	\$3,286
MIL115425	2018-443 Valley Drive Amendment 1	Alliant	2019	12/5/2019	HAAS, JENNIFER R	\$1,654
MIL116173	2019-648 WisDOT 2707-06-00 18th Avenue, City of West Bend	RA Smith National	2019	12/5/2019	PICARD, JENNIFER L	\$6,731
MIL115880	2019-462 Loop the Locks Outagamie County - Architecture/History Investigations	GRAEF	2019	12/9/2019	HAAS, JENNIFER R	\$1,259
MIL115983	2019-618 W9405 Lake Drive Town of Sumner	Alliant	2019	12/9/2019	HAAS, JENNIFER R	\$2,548
MIL116314	2019-743 I 43 North-South Freeway, Silver Spring to STH 60, Milwaukee and Ozaukee Counties; Archaeological Validation	HNTB & WisDOT	2019	12/11/2019	PICARD, JENNIFER L	\$1,401
MIL116030	2019-598 555 Lake Ave Shoreline Stabilization - Phase I Survey	Gary Doudna	2019	12/13/2019	HAAS, JENNIFER R	\$1,464

ID	Project Name	Funding Agency	Year	Proposal Submit Da	Principal Investigator	Amount
MIL116324	2019-781 USH 12/18 Gas Main	Alliant	2019	12/13/2019	PICARD, JENNIFER L	\$2,876
MIL116326	2019-782 Cultural Resource Investigations for the Chippewa Valley Regional Transit Transfer Center City of Eau Claire	Ayres Associates	2019	12/13/2019	HAAS, JENNIFER R	\$3,300
MIL115818	"2019-468 WO 15 Archaeological Monitoring for the Riverwalk Project. Task Order under 133AAG2896"	City of Oshkosh	2020	1/7/2020	HAAS, JENNIFER R	\$2,430
MIL116438	2020-0030 W4446 Basswood Dr	Stewart Excavating	2020	1/16/2020	PICARD, JENNIFER L	\$4,271
MIL116249	Curation of ASC Group, Inc. Project CORPS 1000 Documentation	ASC Group	2020	1/16/2020	RICHARDS, JOHN D	\$506
MIL116481	2020-0051 Governor Knowles State Forest Hunter Walking Trail Improvements	Wisconsin Department of Natural Resources	2020	2/3/2020	PICARD, JENNIFER L	\$8,495
MIL115974	2019-465 NRHP Evaluation of the Cornell Hydroelectric Project, Chippewa County, Wisconsin	Xcel Energy	2020	2/6/2020	HAAS, JENNIFER R	\$7,235
MIL113598	2019-340 Salem Lutheran Church	Kapur & Associates	2017	9/3/2017	KUBICEK, RICHARD H	\$2,292
MIL113584	2017-444 1615 Monroe Development		2017	9/3/2017	KUBICEK, RICHARD H	\$1,315
MIL113973	Haas Doctoral Dissertation Grant	National Science Foundation	2018	4/26/2018	RICHARDS, JOHN D	\$18,950
MIL114387	New Glarus	Village of New Glarus	2018	5/18/2018	RICHARDS, JOHN D	\$7,726
MIL114706	Haas Doctoral Dissertation Grant	National Science Foundation	2018	8/31/2018	RICHARDS, JOHN D	\$22,861
MIL112185	DDRI Application Freire	National Science Foundation	2016	10/1/2016	RICHARDS, PATRICIA B	\$12,625
MIL112728	Doctoral Dissertation Grant	National Science Foundation	2016	2/25/2017	RICHARDS, PATRICIA B	\$15,247
MIL113321	Doctoral Dissertation Grant	National Science Foundation	2017	9/1/2017	RICHARDS, PATRICIA B	\$16,435
MIL115752	Knowing the Dead	National Endowment for the Humanities	2019	7/3/2019	RICHARDS, PATRICIA B	\$334,870
MIL115778	Doctoral Dissertation Grant	National Science Foundation	2019	7/22/2019	RICHARDS, PATRICIA B	\$19,945
MIL115904	The Milwaukee County Poor Farm Cemetery Project	National Science Foundation	2019	8/3/2019	RICHARDS, PATRICIA B	\$464,093
MIL115752	Knowing the Dead	National Endowment for the Humanities	2019	7/3/2019	RICHARDS, PATRICIA B	\$348,114
MIL114484	Aztalan Exhibit Design	Friends of Aztalan Park	2018	6/10/2018	RICHARDS, JOHN D	\$9,912

APPENDIX B. SUMMARY AND LIST OF EXTRAMURAL CONTRACTS AND EXPENSES JANUARY 2014 THROUGH JANUARY 2020

Summary of Extra-Mural Contracts & Research Expenditures January 2015 to January 2020

Year	Number of Projects	Project Budget	Project Expense
2015	25	\$1,071,095	\$735,284
2016	36	\$885,663	\$438,651
2017	44	\$1,640,834	\$1,145,263
2018	75	\$2,444,666	\$2,554,623
2019	122	\$3,138,195	\$1,099,282
2020	11	\$175,783	\$198
Total	313	\$9,356,235	\$5,973,300

Note: Detail of projects (title, lead PI, funding agency, and dollar amount) follow this table.

List of Extra-Mural Contracts January 2014 through January 2020

Project/Grant	Fund	Award ID	Project Name	Sponsor	PI Name	Year	Budget	Expenses	Balance
PRJ86YQ	133	MIL109752	CMN-NIFA	COLLEGE OF MENOMINEE NATION	Richards, John D	2014	\$17,925	\$15,448	\$2,477
PRJ78ZV	144	MIL100169	HRMS#-2014-001	WI DEPT OF TRANSPORTATION	Nicholls, Brian D	2014	\$89,771	\$89,312	\$460
PRJ79AF	144	MIL100169	HRMS # 2014-002	WI DEPT OF TRANSPORTATION	Nicholls, Brian D	2014	\$60,000	\$469	\$59,531
PRJ79AP	144	MIL100169	HRMS# 2014-003	WI DEPT OF TRANSPORTATION	Nicholls, Brian D	2014	\$60,000	\$5,955	\$54,045
PRJ79AS	144	MIL100169	HRMS # 2014-004	WI DEPT OF TRANSPORTATION	Nicholls, Brian D	2014	\$75,000	\$0	\$75,000
PRJ79AV	144	MIL100169	HRMS # 2014- 005	WI DEPT OF TRANSPORTATION	Nicholls, Brian D	2014	\$55,000	\$9,688	\$45,312
PRJ79ZD	144	MIL100169	UWM-CRM 2014-018 STH 42, Door	WI DEPT OF TRANSPORTATION	Haas, Jennifer R	2014	\$36,512	\$33,882	\$2,630
PRJ82UJ	144	MIL100169	STH 28, DOT 3270-02-01, Dodge	WI DEPT OF TRANSPORTATION	Haas, Jennifer R	2014	\$18,410	\$8,651	\$9,758
PRJ82UN	144	MIL100169	STH 19, Dane County 5145-00-00	WI DEPT OF TRANSPORTATION	Haas, Jennifer R	2014	\$11,717	\$10,299	\$1,418
PRJ82BL	144	MIL100169	UWM CRM 2014-017 IH 94 Dunn &	WI DEPT OF TRANSPORTATION	Haas, Jennifer R	2014	\$10,084	\$5,690	\$4,394
PRJ86DN	144	MIL100169	Finch Archaeological Site	WI DEPT OF TRANSPORTATION	Richards, John D	2014	\$274,701	\$287,714	-\$13,013
PRJ86DQ	144	MIL100169	McHugh Archaeological Site	WI DEPT OF TRANSPORTATION	Richards, John D	2014	\$161,396	\$154,542	\$6,854
PRJ84CY	144	MIL100169	UWM-CRM 2014-016 USH45	WI DEPT OF TRANSPORTATION	Haas, Jennifer R	2014	\$9,738	\$8,104	\$1,634
PRJ84CZ	144	MIL100169	UWM-CRM 2014-127 STH 28 Dodge	WI DEPT OF TRANSPORTATION	Haas, Jennifer R	2014	\$7,160	\$6,070	\$1,090
PRJ84DI	144	MIL100169	UWM-CRM 2014-126 STH 28	WI DEPT OF TRANSPORTATION	Haas, Jennifer R	2014	\$16,231	\$15,513	\$718
PRJ86PI	133	MIL109605	2014-175 Trileaf Telecommunica	TRILEAF	Haas, Jennifer R	2014	\$102,340	\$102,340	\$0
PRJ95SC	133	MIL109622	WE Energies Work Statement 1	WE ENERGIES	Haas, Jennifer R	2014	\$475,000	\$414,864	\$60,136
PRJ89ZL	133	MIL109706	2014-134 IH 39 EIS Corridor St	AECOM	Haas, Jennifer R	2014	\$419,697	\$337,250	\$82,447
PRJ91FG	144	MIL100169	Oakview School Phase 2	WI DEPT OF TRANSPORTATION	Richards, John D	2014	\$31,803	\$31,189	\$613
PRJ95KD	133	MIL109845	2014-336 MGE PO1	MADISON GAS AND ELECTRIC COMPANY	Haas, Jennifer R	2014	\$15,825	\$15,825	\$0
PRJ91AT	144	MIL100169	2014-292 Cable Union Airport	WI DEPT OF TRANSPORTATION	Haas, Jennifer R	2014	\$12,902	\$12,517	\$385
PRJ88MB	133	MIL109883	2014-043 STH 13 Ashland County	AYRES ASSOCIATES	Haas, Jennifer R	2014	\$15,599	\$15,570	\$29
PRJ88IN	133	MIL109873	Kohler Property Survey	KOHLER	Richards, John D	2014	\$104,703	\$104,703	\$0
PRJ89WD	144	MIL100169	2014-435 Archaeological Survey	WI DEPT OF TRANSPORTATION	Richards, John D	2014	\$5,373	\$669	\$4,703
PRJ92IS	133	MIL110242	2014-293 1st Street Bridge	URS CORPORATION	Haas, Jennifer R	2014	\$8,662	\$8,652	\$10
PRJ95KX	133	MIL109845	Blanket for 2015 Archaeologica	MADISON GAS AND ELECTRIC COMPANY	Haas, Jennifer R	2015	\$105,500	\$84,343	\$21,157
PRJ93WE	133	MIL110482	2014-533 Archaeological & Arch	AYRES ASSOCIATES	Haas, Jennifer R	2015	\$33,214	\$33,191	\$24
PRJ93WC	133	MIL110481	2014-286 Archaeological/Archit	AYRES ASSOCIATES	Haas, Jennifer R	2015	\$18,404	\$18,396	\$8
PRJ94AL	144	MIL100169	2015-055 WIS 28-67 Mayville	WI DEPT OF TRANSPORTATION	Haas, Jennifer R	2015	\$22,804	\$22,317	\$487
PRJ95BY	144	MIL100169	HRMS- #2015-099 Archaeological	WI DEPT OF TRANSPORTATION	Nicholls, Brian D	2015	\$65,000	\$2,911	\$62,089
PRJ96MB	144	MIL100169	2015-016 USH 12 RSA-Phase I Su	WI DEPT OF TRANSPORTATION	Nicholls, Brian D	2015	\$51,936	\$0	\$51,936

Project/Grant	Fund	Award ID	Project Name	Sponsor	PI Name	Year	Budget	Expenses	Balance
PRJ96MI	144	MIL100169	2015-242- Archaeological Monit	WI DEPT OF TRANSPORTATION	Nicholls, Brian D	2015	\$22,978	\$1,328	\$21,650
PRJ95PE	144	MIL100169	CRM-2015-028 Wis 69/92 Village	WI DEPT OF TRANSPORTATION	Haas, Jennifer R	2015	\$13,666	\$3,449	\$10,217
PRJ95TF	133	MIL110745	2015-197 CTH M Rock County	R.H. BATTERMAN	Haas, Jennifer R	2015	\$6,335	\$6,240	\$95
PRJ96FJ	144	MIL100169	Burial Site BSK-0177	WI DEPT OF TRANSPORTATION	Richards, John D	2015	\$14,938	\$9,506	\$5,431
PRJ96LX	144	MIL100169	2015-071 Archaeological Monito	WI DEPT OF TRANSPORTATION	Richards, John D	2015	\$391,868	\$326,462	\$65,406
AAA2113	133	MIL110946	2015-210 Taylor Co Airport	BECHER-HOPPE ASSOCIATES INC.	Haas, Jennifer R	2015	\$286	\$286	\$0
AAA4471	133	MIL111052	2015-044 Riverside Drive	GRAEF	Haas, Jennifer R	2015	\$5,138	\$5,138	\$0
AAA4882	133	MIL111054	2014-323 5TH S Kenosha County	R.A. Smith National, Inc.	Haas, Jennifer R	2015	\$1,767	\$1,767	\$0
AAB7548	133	MIL112681	2nd Ward Cemetery	THE GUEST HOUSE OF MILWAUKEE	Richards, Patricia B	2015	\$97,892	\$97,892	\$0
AAA5328	133	MIL111081	2015-027 Archaeological Invest	AYRES ASSOCIATES	Haas, Jennifer R	2015	\$110,940	\$21,546	\$89,394
AAC2832	133	MIL111081	2015-027 Amend 1 for 6th Stree	AYRES ASSOCIATES	Haas, Jennifer R	2015	\$14,772	\$10,412	\$4,359
AAA6512	133	MIL111091	2015-364 CTH F Rock County	R.H. BATTERMAN	Haas, Jennifer R	2015	\$5,455	\$4,901	\$554
AAA4661	144	MIL100169	2015-325 Archaeological & Hist	WI DEPT OF TRANSPORTATION	Haas, Jennifer R	2015	\$50,040	\$48,028	\$2,012
AAA4875	133	MIL111166	2015-090 WisDOT 44.40 Workshee	R.A. Smith National, Inc.	Haas, Jennifer R	2015	\$250	\$0	\$250
AAA5627	133	MIL110946	2015-375 Merrill Airport Linco	BECHER-HOPPE ASSOCIATES INC.	Haas, Jennifer R	2015	\$4,199	\$4,199	\$0
AAA5632	133	MIL110946	2015-363 Sawyer Airport	BECHER-HOPPE ASSOCIATES INC.	Haas, Jennifer R	2015	\$8,331	\$8,331	\$0
AAA7836	133	MIL111419	2015-490 Phase I Survey for Ho	MID-STATE CONSULTANTS	Haas, Jennifer R	2015	\$10,643	\$10,643	\$0
AAA6683	144	MIL100169	2015-417 5TH 55 Outagamie Coun	WI DEPT OF TRANSPORTATION	Haas, Jennifer R	2015	\$5,871	\$5,261	\$609
AAA7465	144	MIL100169	2015-417 5TH 42 Door County	WI DEPT OF TRANSPORTATION	Haas, Jennifer R	2015	\$8,868	\$8,736	\$132
AAC1817	133	MIL113096	2015-027 Amend 1 for 6th Stree	AYRES ASSOCIATES	Haas, Jennifer R	2016	\$0	\$0	\$0
AAB9448	133	MIL112358	2014-129 Archaeology and Histo	MICHAEL BAKER JR INC	Haas, Jennifer R	2016	\$15,981	\$16,014	-\$33
AAA8514	133	MIL110946	2015-534 -Project 2014.114	BECHER-HOPPE ASSOCIATES INC.	Haas, Jennifer R	2016	\$1,472	\$1,472	\$0
AAA9681	133	MIL111666	22 Bike Share Locations, Wauwa	R.A. Smith National, Inc.	Richards, John D	2016	\$2,451	\$620	\$1,832
AAA8497	133	MIL111701	2016-028 City of Oshkosh Task	OSHKOSH (CITY OF), WI	Haas, Jennifer R	2016	\$696	\$257	\$438
AAA8532	133	MIL111701	2016-029 City of Oshkosh Task	OSHKOSH (CITY OF), WI	Haas, Jennifer R	2016	\$696	\$36	\$660
AAA8535	133	MIL111701	2016-030 City of Oshkosh Task	OSHKOSH (CITY OF), WI	Haas, Jennifer R	2016	\$696	\$36	\$660
AAA8536	133	MIL111701	2016-031 City of Oshkosh Task	OSHKOSH (CITY OF), WI	Haas, Jennifer R	2016	\$696	\$59	\$636
AAA8537	133	MIL111701	2016-032 City of Oshkosh Task	OSHKOSH (CITY OF), WI	Haas, Jennifer R	2016	\$2,293	\$66	\$2,227
AAA8538	133	MIL111701	2016-033 City of Oshkosh Task	OSHKOSH (CITY OF), WI	Haas, Jennifer R	2016	\$1,705	\$47	\$1,659
AAA8539	133	MIL111701	2016-034 City of Oshkosh Task	OSHKOSH (CITY OF), WI	Haas, Jennifer R	2016	\$409	\$47	\$362
AAA8541	133	MIL111701	2016-035 City of Oshkosh Task	OSHKOSH (CITY OF), WI	Haas, Jennifer R	2016	\$696	\$30	\$666

Project/Grant	Fund	Award ID	Project Name	Sponsor	PI Name	Year	Budget	Expenses	Balance
AA8542	133	MIL111701	2016-036 City of Oshkosh Task	OSHKOSH (CITY OF), WI	Haas, Jennifer R	2016	\$409	\$106	\$303
AAB1711	133	MIL112076	2016-062 Lake Koshkonong	Alliant Energy	Haas, Jennifer R	2016	\$139,910	\$84,566	\$55,344
AAB8435	133	MIL112780	2016-062 Lake Sumner Investiga	Alliant Energy	Haas, Jennifer R	2016	\$40,000	\$37,091	\$2,909
AAB1141	144	MIL100169	2016-147 Archaeological Surve	WI DEPT OF TRANSPORTATION	Nicholls, Brian D	2016	\$22,978	\$3,513	\$19,465
AAB1157	144	MIL100169	2016-146 - Archaeological Surve	WI DEPT OF TRANSPORTATION	Nicholls, Brian D	2016	\$38,197	\$841	\$37,356
AAB1171	144	MIL100169	2016-141-Archaeological Survey	WI DEPT OF TRANSPORTATION	Nicholls, Brian D	2016	\$38,197	\$8,345	\$29,852
AAB1173	144	MIL100169	2016-133 Archaeological Survey	WI DEPT OF TRANSPORTATION	Nicholls, Brian D	2016	\$38,197	\$1,746	\$36,451
AAB1176	144	MIL100169	2016-177-2016-Tribal Response	WI DEPT OF TRANSPORTATION	Nicholls, Brian D	2016	\$58,679	\$17,352	\$41,327
AAB1184	144	MIL100169	2016-132 Archaeological Survey	WI DEPT OF TRANSPORTATION	Nicholls, Brian D	2016	\$22,978	\$4,453	\$18,525
AAB1185	144	MIL100169	2016-131- Archaeological Surve	WI DEPT OF TRANSPORTATION	Nicholls, Brian D	2016	\$38,197	\$9,718	\$28,479
AAB1187	144	MIL100169	2016-130 - Archaeological Surv	WI DEPT OF TRANSPORTATION	Nicholls, Brian D	2016	\$38,197	\$5,686	\$32,511
AAB1188	144	MIL100169	2016-126 -Monitoring along Mck	WI DEPT OF TRANSPORTATION	Nicholls, Brian D	2016	\$38,197	\$6,001	\$32,196
AAB1192	144	MIL100169	2016-175-Archaeological Survey	WI DEPT OF TRANSPORTATION	Nicholls, Brian D	2016	\$38,197	\$1,923	\$36,274
AAB2332	144	MIL100169	2016-011- 2016 Data and Portal	WI DEPT OF TRANSPORTATION	Nicholls, Brian D	2016	\$58,679	\$58,679	\$0
AAB2333	144	MIL100169	2016-178-2016 Digitization	WI DEPT OF TRANSPORTATION	Nicholls, Brian D	2016	\$58,679	\$37,505	\$21,174
AAB3318	144	MIL100169	2016-240 CRMP Arch Site Invent	WI DEPT OF TRANSPORTATION	Nicholls, Brian D	2016	\$58,679	\$47,808	\$10,871
AAB3321	144	MIL100169	2016-260 CRMP Development	WI DEPT OF TRANSPORTATION	Richards, John D	2016	\$58,679	\$26,273	\$32,406
AAB1221	144	MIL100169	2016-108-Phase II Testing STH	WI DEPT OF TRANSPORTATION	Richards, John D	2016	\$26,703	\$26,703	\$0
AAB1483	133	MIL112019	2015-337 Weeks Road Bridge	AYRES ASSOCIATES	Haas, Jennifer R	2016	\$26,739	\$26,649	\$89
AAB3721	133	MIL112002	2016-186 City of Oshkosh	OSHKOSH (CITY OF), WI	Haas, Jennifer R	2016	\$7,546	\$7,546	\$0
AAB3179	133	MIL112097	Arch Mon of KN0008 2016-221	KENOSHA COUNTRY CLUB	Nicholls, Brian D	2016	\$730	\$313	\$417
AAB8144	133	MIL112375	2016-354 Southwest Industrial	OSHKOSH (CITY OF), WI	Haas, Jennifer R	2016	\$300	\$0	\$300
AAD6622	133	MIL112548	2016-090 WIS 50	HNTB	Haas, Jennifer R	2016	\$2,482	\$1,727	\$755
AAB8142	133	MIL112639	2016-410 STH 49 Auroraville	Alliant Energy	Haas, Jennifer R	2016	\$6,324	\$5,423	\$901
AAC2694	133	MIL113216	2017-217 2017 MGE	MADISON GAS AND ELECTRIC COMPANY	Haas, Jennifer R	2017	\$92,750	\$71,584	\$21,166
AAC4921	133	MIL113445	2017-010 - N. Humboldt Blvd, 2	MILWAUKEE (CITY OF), WI	Haas, Jennifer R	2017	\$21,794	\$21,794	\$0
AAC3412	133	MIL109622	2017 Projects	WE ENERGIES	Haas, Jennifer R	2017	\$299,750	\$276,775	\$22,975
AAC3218	133	MIL100169	2017-002 2017 ROI Digitization	WI DEPT OF TRANSPORTATION	Nicholls, Brian D	2017	\$0	\$0	\$0
AAC3213	144	MIL100169	2017-001-WisDot Portal and Dat	WI DEPT OF TRANSPORTATION	Nicholls, Brian D	2017	\$59,087	\$36,203	\$22,884
AAC3227	144	MIL100169	2017-003 2017 CRMP Arch Sites	WI DEPT OF TRANSPORTATION	Nicholls, Brian D	2017	\$59,087	\$35,835	\$23,252
AAC3552	144	MIL100169	2017-002-2017 ROI Digitization	WI DEPT OF TRANSPORTATION	Nicholls, Brian D	2017	\$59,087	\$10,903	\$48,184

Project/Grant	Fund	Award ID	Project Name	Sponsor	PI Name	Year	Budget	Expenses	Balance
AAC5542	133	MIL100169	2017-256-2017 WisDot Projects	WI DEPT OF TRANSPORTATION	Richards, John D	2017	\$89,555	\$0	\$89,555
AAC5588	144	MIL100169	2017-256-2017-WisDot Projects	WI DEPT OF TRANSPORTATION	Richards, John D	2017	\$89,555	\$38,219	\$51,336
AAC7995	133	MIL113787	2017-031 WPS Monitoring PO	WISCONSIN PUBLIC SERVICE	Haas, Jennifer R	2017	\$177,944	\$116,158	\$61,787
AAB9966	133	MIL112922	2017-035 City of Oshkosh TO1	OSHKOSH (CITY OF), WI	Haas, Jennifer R	2017	\$1,398	\$1,389	\$9
AAC1287	133	MIL112922	2017-102, TO 3	OSHKOSH (CITY OF), WI	Haas, Jennifer R	2017	\$32,767	\$32,767	\$0
AAC1288	133	MIL112922	2017-148, Task Order 04	OSHKOSH (CITY OF), WI	Haas, Jennifer R	2017	\$815	\$496	\$318
AAC1289	133	MIL112922	2017-037, 17-06 Sidewalk Rehab	OSHKOSH (CITY OF), WI	Haas, Jennifer R	2017	\$655	\$631	\$23
AAC1295	133	MIL112922	2017-038 Water Main Relays	OSHKOSH (CITY OF), WI	Haas, Jennifer R	2017	\$655	\$651	\$3
AAC1297	133	MIL112922	2017-040, Aviation Business	OSHKOSH (CITY OF), WI	Haas, Jennifer R	2017	\$655	\$650	\$4
AAC1298	133	MIL112922	2017-034, Oshkosh Av Sanitary	OSHKOSH (CITY OF), WI	Haas, Jennifer R	2017	\$655	\$646	\$8
AAC1299	133	MIL112922	2017-036, Concrete Paving	OSHKOSH (CITY OF), WI	Haas, Jennifer R	2017	\$1,194	\$1,088	\$107
AAC1311	133	MIL112922	2017-039, Westowne Detention	OSHKOSH (CITY OF), WI	Haas, Jennifer R	2017	\$655	\$654	\$1
AAC3553	133	MIL113028	2017-006 Master Contract City	WAUKESHA (CITY OF), WI	Haas, Jennifer R	2017	\$42,732	\$34,291	\$8,441
AAC6676	133	MIL113179	2017-185 CSA AECOM 2017	AECOM	Haas, Jennifer R	2017	\$39,882	\$31,496	\$8,386
AAC3245	144	MIL100169	2017-255 WisDOT Signing	WI DEPT OF TRANSPORTATION	Nicholls, Brian D	2017	\$59,087	\$8,767	\$50,320
AAC7274	133	MIL113472	2017-357 Jones Road Gas Extens	Alliant Energy	Haas, Jennifer R	2017	\$2,236	\$2,236	\$0
AAD3569	133	MIL113433	2017-345 CTH A Iron County	AYRES ASSOCIATES	Nicholls, Brian D	2017	\$7,030	\$7,030	\$0
AAC8442	133	MIL113430	2017-322 City of Fitchburg	FITCHBURG (CITY OF)	Haas, Jennifer R	2017	\$4,971	\$4,498	\$473
AAC7475	133	MIL113469	2017-380 Kewaskum HS Kapur	Kapur & Associates, Inc.	Kubicek, Richard H	2017	\$3,016	\$1,445	\$1,571
AAC7428	133	MIL113542	2017-383 Mellen Union Cemetery	MID-STATE CONSULTANTS	Haas, Jennifer R	2017	\$850	\$746	\$104
AAC6628	133	MIL113571	2017-424 WEC Projects	WEC BUSINESS SERVICES LLC	Haas, Jennifer Nicholls, Brian D	2017	\$190,000	\$179,932	\$10,068
AAC6881	133	MIL113519	2016-340 Luelfoff Road	K. SINGH & ASSOCIATES	Haas, Jennifer R	2017	\$1,706	\$1,706	\$0
AAH5475	144	MIL115986	2017-145 CTH H Oconto	AYRES ASSOCIATES	Haas, Jennifer R	2017	\$22,536	\$6,296	\$16,240
AAC7426	133	MIL113540	2017-431 Marinette	MID-STATE CONSULTANTS	Kubicek, Richard H	2017	\$3,157	\$1,237	\$1,920
AAC7741	133	MIL113684	2017-509 N.26438 Cornell Midst	MID-STATE CONSULTANTS	Kubicek, Richard H	2017	\$2,943	\$34	\$2,909
AAC6827	133	MIL113584	2017-444 1615 Monroe Developer	THOMAS E. FIEDLER	Kubicek, Richard Nicholls, Brian D	2017	\$513	\$513	\$0
AAC7742	133	MIL113691	2017-527 2017 Milwaukee Water	MILWAUKEE (CITY OF), WI	Haas, Jennifer R	2017	\$3,758	\$3,758	\$0
AAC7927	133	MIL113678	2017-410 Grand Trunk Wetland	SIGMA GROUP	Kubicek, Richard H	2017	\$3,570	\$3,194	\$376
AAC7934	144	MIL100169	2017-546 STH 11 1320-25-00 Wis	WI DEPT OF TRANSPORTATION	Nicholls, Brian D	2017	\$43,638	\$5,335	\$38,303
AAD2936	133	MIL113486	2017-144 Jackson Park MMSD	HNTB	Haas, Jennifer R	2017	\$11,899	\$7,104	\$4,795
AAH5582	133	MIL115331	2017-144 - Jackson Park Areas	HNTB	Haas, Jennifer R	2017	\$0	\$0	\$0

Project/Grant	Fund	Award ID	Project Name	Sponsor	PI Name	Year	Budget	Expenses	Balance
AAC9121	133	MIL113821	2017-576 160 Adella Beach Road	ALAN FOLLENDORF	Kubicek, Richard H	2017	\$1,532	\$1,383	\$149
AAC8278	133	MIL113798	CTH A Sparta	MID-STATE CONSULTANTS	Kubicek, Richard H	2017	\$1,877	\$1,324	\$553
AAC8375	133	MIL112922	2017-563 Task Order 6	OSHKOSH (CITY OF), WI	Haas, Jennifer R	2017	\$3,956	\$3,943	\$13
AAD2331	133	MIL113881	2018-007 - Data Recovery Golf	OSHKOSH (CITY OF), WI	Haas, Jennifer Richards, Patricia B	2017	\$198,614	\$189,282	\$9,332
AAC9671	133	MIL113870	Virmond County Park	OZAUKEE COUNTY PLANNING AND PARKS DEPT	Kubicek, Richard H	2017	\$2,882	\$2,882	\$0
AAC8679	133	MIL113865	Village of Oregon Well 6	RUEKERT/MIELKE	Richards, John D	2017	\$392	\$387	\$5
AAC9884	133	MIL114027	2018-088 - Oneida Street Bridg	APPLETON (CITY OF)	Haas, Jennifer R	2018	\$2,190	\$2,190	\$0
AAG6392	133	MIL115482	2019-085 Culutral Resources Ki	EPPSTEIN UHEN	Haas, Jennifer R	2018	\$37,629	\$20,001	\$17,628
AAD5565	133	MIL114005	2018-032 - Kohler Data Recover	KOHLER	Richards, John Richards, Patricia B	2018	\$929,525	\$1,311,952	-\$382,427
AAC9234	133	MIL113916	2018-027 - 2018 MGE Projects	MADISON GAS AND ELECTRIC COMPANY	Haas, Jennifer R	2018	\$156,309	\$155,290	\$1,019
AAC9298	133	MIL113939	2018-050 Mid-State Lakewood	MID-STATE CONSULTANTS	Haas, Jennifer R	2018	\$4,274	\$607	\$3,667
AAC9226	133	MIL113932	2018-042 - 2018 Oshkosh	OSHKOSH (CITY OF), WI	Haas, Jennifer R	2018	\$21,843	\$6,917	\$14,926
AAC9251	133	MIL113905	2018 Exten - City of Waukesha	WAUKESHA (CITY OF), WI	Haas, Jennifer R	2018	\$15,000	\$5,926	\$9,074
AAC9997	133	MIL109622	2018-026-2018 We Energies	WE ENERGIES	Haas, Jennifer R	2018	\$500,000	\$460,598	\$39,402
AAC9989	144	MIL100169	2018-002-2018 WisDot Data M	WI DEPT OF TRANSPORTATION	Nicholls, Brian D	2018	\$60,000	\$47,524	\$12,476
AAC9996	144	MIL100169	2018-004-2018 Wisdot CRMP Dig	WI DEPT OF TRANSPORTATION	Nicholls, Brian D	2018	\$60,000	\$43,863	\$16,137
AAC9988	144	MIL100169	2018-001-2018 WisDOT projects	WI DEPT OF TRANSPORTATION	Richards, John D	2018	\$214,946	\$201,205	\$13,741
AAC9468	133	MIL113963	2017-543 - Lancaster Airport	BECHER-HOPPE ASSOCIATES INC.	Haas, Jennifer R	2018	\$21,684	\$21,156	\$528
AAD1325	133	MIL114126	2018-065 Pike River Restoratio	APPLIED ECOLOGICAL SERVICES	Kubicek, Richard H	2018	\$2,671	\$2,671	\$0
AAD1919	133	MIL114191	2018-156 - Birches OH to UG EI	Alliant Energy	Haas, Jennifer R	2018	\$8,030	\$5,058	\$2,972
AAD1481	133	MIL114131	2018-166 CTH M Holy Assumption	DODGE COUNTY, WI	Haas, Jennifer R	2018	\$1,503	\$646	\$857
AAD1481	133	MIL114131	2018-166 CTH M Holy Assumption	DODGE COUNTY, WI	Haas, Jennifer R	2018	\$1,503	\$646	\$857
AAD1792	133	MIL114189	2018-164 - CTH A Sheboygan - D	K. SINGH & ASSOCIATES	Haas, Jennifer R	2018	\$6,636	\$6,636	\$0
AAD1238	133	MIL114098	2018-151 Mashuda Cultural Reso	Mashuda Contractors, Inc.	Kubicek, Richard H	2018	\$10,056	\$3,044	\$7,012
AAD1156	133	MIL114070	2018-114 - CTH NN & Z - WT0041	WASHINGTON COUNTY, WI	Haas, Jennifer R	2018	\$1,191	\$819	\$372
AAD1223	133	MIL114078	2018-111 - CTH P	WASHINGTON COUNTY, WI	Haas, Jennifer R	2018	\$1,450	\$1,448	\$2
AAD2131	133	MIL114183	Village of Mukwonago-Well 6	Mukwonago, Village of	Richards, John D	2018	\$370	\$189	\$181
AAD2326	133	MIL114209	2018-229 1505 Monroe Ave	John Stapleton	Kubicek, Richard H	2018	\$1,039	\$359	\$680
AAD2369	133	MIL114226	2018-238 Mayville High School	Kapur & Associates, Inc.	Kubicek, Richard H	2018	\$1,993	\$1,112	\$881
AAD2414	133	MIL114230	2018-241 Kewaskum High School	Kewaskum School District	Kubicek, Richard H	2018	\$3,986	\$392	\$3,594
AAD2367	133	MIL114231	2018-239 Century Link N.318405	MID-STATE CONSULTANTS	Kubicek, Richard H	2018	\$1,752	\$461	\$1,291

Project/Grant	Fund	Award ID	Project Name	Sponsor	PI Name	Year	Budget	Expenses	Balance
AAD2313	133	MIL114207	2018-212 MWW Lead Service Line	MILWAUKEE (CITY OF), WI	Kubicek, Richard H	2018	\$2,000	\$1,989	\$11
AAD2113	133	MIL114192	Village of Mukwonago TID#5 urv	Mukwonago, Village of	Richards, John D	2018	\$1,620	\$1,358	\$262
AAD5349	133	MIL114396	Old Oconomowoc Cemetery	CITY OF OCONOMOWOC	Richards, John D	2018	\$6,483	\$5,836	\$647
AAD1785	133	MIL114185	Project Screening for Ruekert	RUEKERT/MIELKE	Richards, John D	2018	\$5,037	\$0	\$5,037
AAD2915	133	MIL114274	2017-531 Wisconsin River Bridg	AECOM	Haas, Jennifer R	2018	\$84,925	\$19,969	\$64,956
AAD3239	133	MIL114294	2018-237 N.Wildwood	Alliant Energy	Haas, Jennifer R	2018	\$7,357	\$4,829	\$2,528
AAD3998	133	MIL114379	2018-253 - Lone Rock to Gotham	Alliant Energy	Haas, Jennifer R	2018	\$23,012	\$23,012	\$0
AAD2592	133	MIL114240	2017-272 USH 14 Rock County	AYRES ASSOCIATES	Haas, Jennifer R	2018	\$5,700	\$5,481	\$219
AAD2841	133	MIL114261	2018-291 Chibarun Telephone WI	MID-STATE CONSULTANTS	Kubicek, Richard H	2018	\$2,619	\$1,636	\$983
AAD3259	133	MIL114289	2018-295 Milwaukee Water Works	MILWAUKEE (CITY OF), WI	Kubicek, Richard H	2018	\$2,062	\$2,057	\$5
AAD3889	133	MIL114242	2018-277 Summerfest	SIGMA GROUP	Haas, Jennifer R	2018	\$942	\$470	\$472
AAD3261	133	MIL114290	2018-297 Badger Hollow Solar P	Westwood Professional Services, Inc.	Kubicek, Richard H	2018	\$4,793	\$1,231	\$3,563
AAD5332	133	MIL114547	2018-346 - STH 33 HP Gas	Alliant Energy	Haas, Jennifer R	2018	\$5,876	\$5,318	\$558
AAD5333	133	MIL114550	2018-397 - Gotham UG Electric	Alliant Energy	Haas, Jennifer R	2018	\$4,748	\$4,743	\$5
AAD4193	133	MIL114389	2018-368 501 Woodward Drive -	Mike Mack	Kubicek, Richard H	2018	\$4,318	\$4,318	\$0
AAD6321	133	MIL114422	2018-348 Badger Hollow Field I	Westwood Professional Services, Inc.	Kubicek, Richard H	2018	\$1,847	\$1,582	\$265
AAD3745	133	MIL114343	2018-334 Lakewood Rearing Stat	WI DEPT OF NATURAL RESOURCES	Haas, Jennifer R	2018	\$4,371	\$4,336	\$35
AAD4773	133	MIL114412	Zcex-Franklin	RUEKERT/MIELKE	Richards, John D	2018	\$30,187	\$24,189	\$5,998
AAD4241	133	MIL114441	2018-275 County CE & Railroad	AYRES ASSOCIATES	Haas, Jennifer R	2018	\$2,564	\$2,388	\$176
AAD5526	133	MIL114568	2018-420 CTH C Waukesha Mid-St	MID-STATE CONSULTANTS	Kubicek, Richard H	2018	\$1,935	\$989	\$946
AAD7865	133	MIL114554	UW-Whitewater Chiller Plant	Rettler Corporation	Kubicek, Richard H	2018	\$2,386	\$0	\$2,386
AAD6163	133	MIL114648	2018-382 Burnham Park	MILWAUKEE PUBLIC SCHOOLS	Haas, Jennifer R	2018	\$975	\$479	\$496
AAG3856	133	MIL115302	2018-444 Dennis Drive Alliant	Alliant Energy	Haas, Jennifer R	2018	\$4,485	\$3,976	\$509
AAD6638	133	MIL114691	2018-443 Valley Drive and Summ	Alliant Energy	Haas, Jennifer R	2018	\$4,113	\$3,168	\$945
AAD6167	133	MIL114654	2018-503 Hidden Creek Village	VILLAGE OF HOWARD	Haas, Jennifer R	2018	\$1,985	\$1,296	\$689
AAD5844	133	MIL114618	2018-469 Monitoring 521 Wiscon	VJS Construction Services, Inc.	Haas, Jennifer R	2018	\$938	\$110	\$828
AAD6225	133	MIL114644	2018-492	The Stephenson National Bank & Trust	Nicholls, Brian D	2018	\$4,992	\$1,832	\$3,160
AAD6737	133	MIL114698	2018-490 Portage to Briggsvill	Alliant Energy	Haas, Jennifer R	2018	\$21,707	\$11,454	\$10,253
AAD6643	133	MIL114685	2018-477 Pike River Streambank	Kenosha County Department of Public Work	Haas, Jennifer R	2018	\$5,408	\$5,356	\$52
AAD6643	133	MIL114685	2018-477 Pike River Streambank	Kenosha County Department of Public Work	Haas, Jennifer R	2018	\$5,408	\$5,356	\$52
AAD7845	133	MIL114794	2018-560 Bogus Bluff OH to UG	Alliant Energy	Haas, Jennifer R	2018	\$4,672	\$3,446	\$1,226

Project/Grant	Fund	Award ID	Project Name	Sponsor	PI Name	Year	Budget	Expenses	Balance
AAD7997	133	MIL114837	2018-578 Hidden Creek	Alliant Energy	Haas, Jennifer R	2018	\$2,921	\$2,345	\$576
AAG1429	133	MIL114861	2018-584 Archaeological Invest	Alliant Energy	Haas, Jennifer R	2018	\$723	\$593	\$130
AAG1191	133	MIL114851	2018-582 USFWS Funded DNR Proj	WI DEPT OF NATURAL RESOURCES	Haas, Jennifer R	2018	\$0	\$0	\$0
AAG2361	144	MIL114986	2018-582 USFWS Funded DNR Wild	WI DEPT OF NATURAL RESOURCES	Haas, Jennifer R	2018	\$8,250	\$7,213	\$1,037
AAG1533	133	MIL114880	2018-594 - Arch & Hist CTH K	R.A. Smith National, Inc.	Haas, Jennifer R	2018	\$426	\$224	\$202
AAG4126	133	MIL115239	2018-596 Rock County Gas Main	Alliant Energy	Haas, Jennifer R	2018	\$2,923	\$6,251	-\$3,328
AAG1433	133	MIL114869	2018-664 Archaeological Monito	J. Jeffers & Co.	Haas, Jennifer R	2018	\$0	\$3,184	-\$3,184
AAG1589	133	MIL114893	2018-665 Estabrook Dam Cultura	MILWAUKEE METROPOLITAN SEWERAGE DISTRICT	Haas, Jennifer R	2018	\$21,325	\$17,721	\$3,604
AAG1797	133	MIL114923	2018-547 Archival Review CTH Y	AYRES ASSOCIATES	Haas, Jennifer R*	2018	\$750	\$305	\$445
AAG4548	133	MIL115164	2018-788 40th St Gas Juneau Co	Alliant Energy	Haas, Jennifer R*	2018	\$3,414	\$2,022	\$1,392
AAG2671	133	MIL115015	2018-762 Laatsch Road Shawano	Alliant Energy	Haas, Jennifer R*	2018	\$2,923	\$2,219	\$704
AAG2223	133	MIL114983	2018-761 Cultural Resources Ma	Gremmer and Associates, Inc.	Haas, Jennifer R*	2018	\$2,625	\$2,625	\$0
AAG2516	133	MIL115030	208-774 Lead Service Laterals	MILWAUKEE (CITY OF), WI	Haas, Jennifer R*	2018	\$3,459	\$3,437	\$22
AAG2415	133	MIL115006	2018-772 City of Racine Water	CITY OF RACINE	Haas, Jennifer R*	2018	\$10,004	\$2,325	\$7,679
AAG2415	133	MIL115006	2018-772 City of Racine Water	CITY OF RACINE	Haas, Jennifer R*	2018	\$10,004	\$2,325	\$7,679
AAG2515	133	MIL115022	2018-779 Cochrane Telephone WI	MID-STATE CONSULTANTS	Kubicek, Richard H	2018	\$3,444	\$2,586	\$858
AAG2622	144	MIL114915	2018-687 Prairie du Chien Inte	WISCONSIN HISTORICAL SOCIETY	Haas, Jennifer R*	2018	\$16,593	\$16,496	\$97
AAG2975	144	MIL114936	2018-688 City of Superior Inte	WISCONSIN HISTORICAL SOCIETY	Haas, Jennifer R*	2018	\$18,537	\$18,537	\$0
AAG2977	144	MIL114911	2018-662 Milwaukee Public Scho	WISCONSIN HISTORICAL SOCIETY	Haas, Jennifer R*	2018	\$11,300	\$11,300	\$0
AAG2655	133	MIL115042	2018-798 Lake Michigan Pathway	AECOM	Haas, Jennifer R*	2019	\$5,437	\$5,408	\$29
AAG7632	133	MIL113916	2019-007-2019 MGE Projects	MADISON GAS AND ELECTRIC COMPANY	Haas, Jennifer R*	2019	\$130,842	\$58,401	\$72,441
AAG4513	133	MIL115324	2019-040 - 2019 Mashuda Screen	Mashuda Contractors, Inc.	Nicholls, Brian D*	2019	\$10,003	\$1,271	\$8,732
AAG6141	133	MIL112358	2019-046 WIS 130	MICHAEL BAKER JR INC	Haas, Jennifer R	2019	\$3,960	\$0	\$3,960
AAG3464	133	MIL115169	2019-045 Archaeological Inves	MILWAUKEE REGIONAL MEDICAL CENTER	Richards, Patricia B	2019	\$4,376	\$4,296	\$80
AAG2896	133	MIL115040	2018-667 PA 1 Oregon Street Re	OSHKOSH (CITY OF), WI	Haas, Jennifer R	2019	\$19,796	\$20,983	-\$1,187
AAH4121	133	MIL115944	2019-583 - Ruekert & Mielke 20	RUEKERT/MIELKE	Nicholls, Brian D	2019	\$5,797	\$0	\$5,797
AAG3349	133	MIL115032	2018-773 2019-2020 Archaeologi	WAUKESHA (CITY OF), WI	Nicholls, Brian D	2019	\$24,971	\$21,962	\$3,009
AAG3349	133	MIL115032	2018-773 2019-2020 Archaeologi	WAUKESHA (CITY OF), WI	Nicholls, Brian D	2019	\$24,971	\$21,962	\$3,009
AAG3394	133	MIL113571	2019 WEC projects	WEC BUSINESS SERVICES LLC	Haas, Jennifer R	2019	\$50,000	\$13,160	\$36,840
AAG3696	144	MIL100169	2019-002 WisDOT Data & Portal	WI DEPT OF TRANSPORTATION	Nicholls, Brian D	2019	\$60,663	\$49,183	\$11,480
AAG3716	144	MIL100169	2019-003 2019 WisDOT CRMP	WI DEPT OF TRANSPORTATION	Nicholls, Brian D	2019	\$60,663	\$31,035	\$29,628

Project/Grant	Fund	Award ID	Project Name	Sponsor	PI Name	Year	Budget	Expenses	Balance
AAG3678	144	MIL100169	2019-001 2019 WisDot Projects	WI DEPT OF TRANSPORTATION	Richards, John D	2019	\$144,669	\$114,153	\$30,516
AAG3373	133	MIL115147	2019-034 Cultural Resources -	Town of Grand Chute	Richards, Patricia B	2019	\$8,930	\$7,065	\$1,865
AAG3373	133	MIL115147	2019-034 Cultural Resources -	Town of Grand Chute	Richards, Patricia B	2019	\$8,930	\$7,065	\$1,865
AAG4191	133	MIL115236	2019-069 Edgerton WR 4026471	Alliant Energy	Haas, Jennifer R	2019	\$9,110	\$11,242	-\$2,132
AAG7569	133	MIL115237	2019-052 STH 35 UG Electric Cr	Alliant Energy	Haas, Jennifer R	2019	\$5,762	\$5,747	\$15
AAG8665	133	MIL115675	2019-113 Lake Street & Beach P	FONTANA-ON-GENEVA-LAKE (VILLAGE OF), WI	Richards, John D	2019	\$9,500	\$5,983	\$3,517
AAG3797	133	MIL115258	2019-091 CenturyLink N.429737	MID-STATE CONSULTANTS	Haas, Jennifer R	2019	\$5,802	\$2,362	\$3,440
AAG4151	133	MIL115312	2019-078 Archaeological Invest	ROBERT E. LEE & ASSOCIATES	Haas, Jennifer R	2019	\$2,249	\$2,249	\$0
AAG4549	133	MIL115303	2019-096 Manawa Rebuild WR4091	Alliant Energy	Haas, Jennifer R	2019	\$5,081	\$795	\$4,286
AAG6358	133	MIL115344	2019-095 Schlitz Audubon Archa	Schlitz Audubon Nature Center, Inc.	Haas, Jennifer R	2019	\$2,060	\$1,412	\$648
AAG8619	133	MIL115676	2019-154 - Bascom Hill Monitor	Ring & DuChateau	Richards, John D	2019	\$11,362	\$7,672	\$3,690
AAG5682	133	MIL115419	2019-123 Westfield Hatchery	WI DEPT OF NATURAL RESOURCES	Haas, Jennifer R	2019	\$1,841	\$1,823	\$18
AAG6294	133	MIL115395	2019-139 Heaven City Research	Jahnke and Jahnke Associates, Inc.	Haas, Jennifer R	2019	\$550	\$86	\$464
AAG5387	133	MIL115380	2019-128 City of Milwaukee 201	MILWAUKEE (CITY OF), WI	Haas, Jennifer R	2019	\$1,686	\$1,678	\$8
AAG5134	133	MIL115149	2019-013 Cultural Resources Ri	Xcel Energy	Haas, Jennifer R	2019	\$14,888	\$14,127	\$761
AAH1221	133	MIL115767	2018-795 St Paul's Liberty Lut	Alliant Energy	Haas, Jennifer R	2019	\$1,000	\$974	\$26
AAG5923	133	MIL115468	2019-164 Mallard Road Bridge W	Town of Wrightstown	Haas, Jennifer R	2019	\$6,216	\$4,386	\$1,830
AAG5689	133	MIL115404	2019-073 Archaeological Invest	AYRES ASSOCIATES	Haas, Jennifer R	2019	\$20,651	\$17,718	\$2,933
AAG6453	133	MIL115553	2019-283 Buttons Bay Clubhouse	Kapur & Associates, Inc.	Haas, Jennifer R	2019	\$3,098	\$3,098	\$0
AAG6286	133	MIL115510	2019-217 STH 28 Scharze Gas	Alliant Energy	Haas, Jennifer R	2019	\$10,170	\$11,632	-\$1,462
AAH2591	133	MIL115682	2019-118 CTH BB (Rawson Ave)	AYRES ASSOCIATES	Haas, Jennifer R	2019	\$3,277	\$3,603	-\$326
AAG5962	133	MIL115447	2019-220 Markesan Fiber Optic	MID-STATE CONSULTANTS	Haas, Jennifer R	2019	\$3,865	\$2,098	\$1,767
AAG5965	133	MIL115448	2019-231 Archaeological Monito	MID-STATE CONSULTANTS	Haas, Jennifer R	2019	\$4,685	\$517	\$4,168
AAG7654	133	MIL115576	2019-257 Indian Trail Parkway	Alliant Energy	Haas, Jennifer R	2019	\$6,189	\$3,555	\$2,634
AAG8251	133	MIL115617	2019-264 Archaeological Invest	Alliant Energy	Haas, Jennifer R	2019	\$1,594	\$738	\$856
AAG6389	133	MIL115533	2019-020 Madison St Waupun	CITY OF WAUPUN	Haas, Jennifer R	2019	\$10,975	\$10,831	\$144
AAH2336	133	MIL115776	2019-086 Good Hope Culvert - M	MICHAEL BAKER JR INC	Haas, Jennifer R	2019	\$2,379	\$1,295	\$1,084
AAH1223	144	MIL115791	2018-328 - City of Milwaukee B	MILWAUKEE (CITY OF), WI	Haas, Jennifer R	2019	\$13,802	\$17,754	-\$3,952
AAG7585	133	MIL115579	2019-171 WEC Energy Group Mast	WE ENERGIES	Haas, Jennifer R	2019	\$1,934,500	\$457,020	\$1,477,480
AAG7963	133	MIL115649	2019-341 - Princeton Lock Dist	WI DEPT OF NATURAL RESOURCES	Nicholls, Brian D	2019	\$3,550	\$955	\$2,595
AAG8645	133	MIL115691	2019-280 - High Lake Land Exch	WI DEPT OF NATURAL RESOURCES	Nicholls, Brian D	2019	\$2,358	\$2,358	\$0

Project/Grant	Fund	Award ID	Project Name	Sponsor	PI Name	Year	Budget	Expenses	Balance
AAH2451	144	MIL100169	2019-331 WisDot Curb Ramp	WI DEPT OF TRANSPORTATION	Nicholls, Brian D	2019	\$97,856	\$5,817	\$92,039
AAH2464	133	MIL115729	2019-289 - Pinks Lane	TOWN OF DARIEN	Haas, Jennifer R	2019	\$1,473	\$493	\$980
AAG8289	133	MIL115573	2019-293 Grace Street	Alliant Energy	Haas, Jennifer R	2019	\$3,075	\$1,927	\$1,148
AAG8161	133	MIL115667	2019-301 Investigations at Lak	SIGMA GROUP	Haas, Jennifer R	2019	\$7,367	\$7,367	\$0
AAG8641	133	MIL115690	2019-326 - Parker Creek Fisher	WI DEPT OF NATURAL RESOURCES	Nicholls, Brian D	2019	\$2,056	\$2,056	\$0
AAG7663	133	MIL115611	2019-311 DNR Property Acquisit	WASHINGTON COUNTY, WI	Haas, Jennifer R	2019	\$1,555	\$1,555	\$0
AAH1632	133	MIL115803	2019-335 Pewaukee School Impro	PEWAUKEE SCHOOL DISTRICT	Nicholls, Brian D	2019	\$3,823	\$1,436	\$2,387
AAH2411	133	MIL115809	2019-351 Archaeological Invest	AYRES ASSOCIATES	Haas, Jennifer R	2019	\$1,998	\$461	\$1,537
AAH4151	133	MIL115954	2019-382 Architecture/History	BECHER-HOPPE ASSOCIATES INC.	Haas, Jennifer R	2019	\$3,015	\$3,569	-\$554
AAH4655	133	MIL115855	2019-121 - Stantec 2019 WPS Ea	STANTEC CONSULTING SERVICES INC.	Haas, Jennifer R	2019	\$10,000	\$4,645	\$5,355
AAH4152	133	MIL115566	2019-279 Chippewa Falls Histor	WISCONSIN HISTORICAL SOCIETY	Haas, Jennifer R	2019	\$4,954	\$4,846	\$108
AAH1344	133	MIL115754	2019-364 STH 80 Necedah Gas Ma	Alliant Energy	Haas, Jennifer R	2019	\$3,163	\$1,076	\$2,087
AAH1619	133	MIL115741	2019-376 New London Forcemain	DONOHUE & ASSOCIATES	Haas, Jennifer R	2019	\$2,000	\$1,929	\$71
AAH2452	133	MIL115769	2019-375 Cultural Resources -	Franklin Public Schools	Haas, Jennifer R	2019	\$1,444	\$939	\$505
AAG8636	144	MIL115492	2019-244 City of Platteville N	City of Platteville	Haas, Jennifer R	2019	\$12,800	\$10,500	\$2,300
AAG9861	133	MIL115709	2019-384 Archaeological Invest	MID-STATE CONSULTANTS	Haas, Jennifer R	2019	\$3,356	\$1,322	\$2,034
AAG9634	133	MIL115756	2019-407 Archaeological Monito	MID-STATE CONSULTANTS	Haas, Jennifer Nicholls, Brian D	2019	\$3,207	\$1,367	\$1,840
AAH1226	144	MIL115771	2018-803 Lauderdale Bridge ove	MICHAEL BAKER JR INC	Haas, Jennifer R	2019	\$5,910	\$0	\$5,910
AAH5753	144	MIL116412	2018-803 Lauderdale Bridge ove	MICHAEL BAKER JR INC	Haas, Jennifer R	2019	\$5,910	\$841	\$5,069
AAH4153	144	MIL115549	2019-263 - 2019 WisDNR Contrac	WI DEPT OF NATURAL RESOURCES	Haas, Jennifer R	2019	\$43,001	\$1,189	\$41,812
AAH1631	133	MIL115785	2019-436 Marquette Mont L'eau R	MARQUETTE COUNTY LAND CONSERVATION	Haas, Jennifer R	2019	\$2,077	\$2,068	\$9
AAH1628	133	MIL115770	2019-428 Town of Caledonia Com	TOWN OF CALEDONIA	Haas, Jennifer R	2019	\$2,194	\$2,187	\$7
AAH2861	133	MIL115845	2019-453 Wehr Building	CATALYST PARTNERS	Haas, Jennifer R	2019	\$4,514	\$4,881	-\$367
AAH2859	133	MIL115789	2019-447 Moray Solar Project D	MARS-EOR	Haas, Jennifer R	2019	\$375	\$267	\$108
AAH5165	144	MIL115880	2019-462 Loop the Locks Outaga	GRAEF	Haas, Jennifer R	2019	\$0	\$811	-\$811
AAH2414	133	MIL115817	2019-467 Twin Bridge Site 47MT	MID-STATE CONSULTANTS	Haas, Jennifer R	2019	\$2,651	\$914	\$1,737
AAH5649	133	MIL116227	2019-493 - South Lakeshore Dri	FONTANA-ON-GENEVA-LAKE (VILLAGE OF), WI	Nicholls, Brian D	2019	\$4,994	\$2,775	\$2,219
AAH4318	133	MIL116037	2019-570 - N508162 CenturyLink	MID-STATE CONSULTANTS	Nicholls, Brian D	2019	\$4,296	\$3,601	\$695
AAH2389	133	MIL115848	2019-512 Archaeological Invest	R.H. BATTERMAN	Haas, Jennifer R	2019	\$2,164	\$1,292	\$872
AAH5196	133	MIL115862	2019-514 Sheboygan Water Utiliti	SHEBOYGAN WATER UTILITY	Haas, Jennifer R	2019	\$900	\$20	\$880
AAH6125	133	MIL116307	2019-525 Main Street Market Ro	R.H. BATTERMAN	Picard, Jennifer L	2019	\$996	\$0	\$996

Project/Grant	Fund	Award ID	Project Name	Sponsor	PI Name	Year	Budget	Expenses	Balance
AAH5147	133	MIL115887	2019-518 La Crosse NRHP	LA CROSSE COUNTY	Haas, Jennifer R	2019	\$4,000	\$1,457	\$2,543
AAH2453	133	MIL115885	2019-537 CR Review for 2019 ER	MILWAUKEE (CITY OF), WI	Picard, Jennifer Haas, Jennifer R	2019	\$0	\$2,472	-\$2,472
AAH2454	133	MIL115898	2019-553 Halla Subdivision	Alliant Energy	Picard, Jennifer Haas, Jennifer R	2019	\$4,359	\$2,236	\$2,123
AAH2491	133	MIL115921	2019-561 Swan View Farms Devel	TRIO ENGINEERING	Picard, Jennifer L	2019	\$1,100	\$556	\$544
AAH4799	133	MIL115977	2019-569 CTH Y UGE Alliant	Alliant Energy	Picard, Jennifer L	2019	\$4,475	\$579	\$3,896
AAH3835	133	MIL116040	2019-603 Brillion Iron Works D	AYRES ASSOCIATES	Haas, Jennifer R	2019	\$2,050	\$2,135	-\$85
AAH2849	133	MIL115955	2019-591 CenturyLink Wauzeka N	MID-STATE CONSULTANTS	Picard, Jennifer Haas, Jennifer R	2019	\$4,090	\$146	\$3,944
AAH5527	133	MIL116030	2019-598 555 Lake Ave Montello	GARY DOUDNA	Haas, Jennifer R	2019	\$1,464	\$437	\$1,027
AAH5113	133	MIL115959	2019-596 3 N Walworth Ave Will	GR Development, Inc.	Picard, Jennifer L	2019	\$3,941	\$1,318	\$2,623
AAH2953	133	MIL115967	2019-593 CenturyLink Coleman	MID-STATE CONSULTANTS	Picard, Jennifer Haas, Jennifer R	2019	\$1,555	\$1,438	\$117
AAH2961	133	MIL115973	2019-608 STH 22 OH Rebuild	Alliant Energy	Picard, Jennifer Haas, Jennifer R	2019	\$2,219	\$929	\$1,290
AAH5294	133	MIL115976	2019-612 Pheasant Drive UG Ele	Alliant Energy	Picard, Jennifer L	2019	\$6,214	\$0	\$6,214
AAH5533	133	MIL115974	2019-465 Cornell Hydroelectric	Xcel Energy	Haas, Jennifer R	2019	\$0	\$5,230	-\$5,230
AAH5166	133	MIL115983	2019-618 W9405 Lake Drive Town	BEST REALTY OF EDGERTON, LTD	Haas, Jennifer R	2019	\$2,548	\$1,315	\$1,233
AAH5644	133	MIL116333	2019-625 W9407 & W9409 Lake Dr	BEST REALTY OF EDGERTON, LTD	Picard, Jennifer L	2019	\$3,485	\$871	\$2,614
AAH4842	133	MIL116000	2019-629 Wakerly Lane Gas Main	Alliant Energy	Picard, Jennifer L	2019	\$2,549	\$67	\$2,482
AAH4957	133	MIL116279	2019-627 Amsterdam Dunes Phase	SHEBOYGAN COUNTY PLANNING & CONSERVATION	Haas, Jennifer R	2019	\$45,392	\$10,083	\$35,309
AAH4143	133	MIL116021	2019-641 Wesley United Church	THE BOSON COMPANY, INC.	Haas, Jennifer R	2019	\$634	\$424	\$210
AAH4654	133	MIL116166	2019-635 Amsterdam Wetland Sta	STANTEC CONSULTING SERVICES INC.	Haas, Jennifer R	2019	\$4,007	\$3,521	\$486
AAH5197	133	MIL116207	2019-366 Manitowish Airport	BECHER-HOPPE ASSOCIATES INC.	Haas, Jennifer R	2019	\$10,198	\$7,114	\$3,083
AAH4981	133	MIL116143	2019-599 King & Badger Interse	R.A. Smith National, Inc.	Haas, Jennifer R	2019	\$5,913	\$5,358	\$556
AAH4321	133	MIL116144	2019-691 Northern Hickory Hill	SHORT ELLIOTT HENDRICKSON INC	Nicholls, Brian D	2019	\$8,842	\$6,639	\$2,203
AAH4366	133	MIL116146	2019-717 Northern Hickory Hill	SHORT ELLIOTT HENDRICKSON INC	Nicholls, Brian D	2019	\$0	\$0	\$0
AAH4852	133	MIL116196	2019-634 Archaeological Invest	Town of Grand Chute	Haas, Jennifer R	2019	\$1,044	\$20	\$1,024
AAH3874	133	MIL116068	2019-272 St. Paul Ave Waukesha	WAUKESHA (CITY OF), WI	Haas, Jennifer R	2019	\$8,258	\$475	\$7,783
AAH5387	133	MIL116006	2019-602 NRHP Nominations - Do	WISCONSIN HISTORICAL SOCIETY	Haas, Jennifer R	2019	\$9,500	\$1,626	\$7,874
AAH4812	133	MIL116060	2019-658 CTH V/Fond du Lac Roa	Alliant Energy	Picard, Jennifer L	2019	\$3,902	\$706	\$3,196
AAH5145	133	MIL116167	2019-662 Waukau HP Serv Remova	Alliant Energy	Picard, Jennifer L	2019	\$698	\$747	-\$49
AAH4124	133	MIL116039	2019-181 CTH Y - CTH A Interse	R.A. Smith National, Inc.	Haas, Jennifer R	2019	\$3,615	\$2,783	\$832
AAH4833	133	MIL116062	2019-671 Stoughton Park St Ald	Alliant Energy	Picard, Jennifer L	2019	\$3,485	\$388	\$3,097
AAH4815	133	MIL116061	2019-670 USH 12 Road Move	Alliant Energy	Picard, Jennifer L	2019	\$2,472	\$467	\$2,005

Project/Grant	Fund	Award ID	Project Name	Sponsor	PI Name	Year	Budget	Expenses	Balance
AAH5479	133	MIL116173	2019-648 WisDOT 2707-06-00 18t	R.A. Smith National, Inc.	Picard, Jennifer L	2019	\$6,731	\$3,487	\$3,244
AAH5466	133	MIL116197	2019-728 - Village of Kimberly	VILLAGE OF KIMBERLY	Picard, Jennifer L	2019	\$1,635	\$397	\$1,238
AAH4963	133	MIL116195	2019-483 Marley Street	AYRES ASSOCIATES	Haas, Jennifer R	2019	\$5,852	\$2,805	\$3,047
AAH5467	133	MIL116202	2019-731 Blackhawk Technical C	R.H. BATTERMAN	Picard, Jennifer L	2019	\$448	\$0	\$448
AAH5523	133	MIL116208	2019-736 Rosewood Dr UG Rebuil	Alliant Energy	Picard, Jennifer L	2019	\$3,485	\$173	\$3,312
AAH4951	133	MIL116229	2019-742 Halweg Road Conversio	Alliant Energy	Picard, Jennifer L	2019	\$3,286	\$446	\$2,840
AAH5793	133	MIL116256	2019-748 Skyline (Downing Farm	TRIO ENGINEERING	Picard, Jennifer L	2019	\$448	\$0	\$448
AAH5151	133	MIL116299	2019-774 CTH Y Eldorado WR4171	Alliant Energy	Picard, Jennifer L	2019	\$5,680	\$2,163	\$3,517
AAH5797	133	MIL116296	2019-747 Good Hope Road Conser	TRIO ENGINEERING	Picard, Jennifer L	2019	\$448	\$124	\$324
AAH5292	133	MIL116324	2019-781 USH 12/18 Gas Main	Alliant Energy	Picard, Jennifer L	2019	\$2,876	\$1,523	\$1,353
AAH5293	133	MIL116326	2019-782 Chippewa Valley Trans	AYRES ASSOCIATES	Haas, Jennifer R	2019	\$0	\$3,305	-\$3,305
AAH6187	133	MIL116475	2019-588 Bus Rapid Transit - M	HNTB	Haas, Jennifer R	2019	\$0	\$0	\$0
AAH5931	133	MIL116404	2019-807 Hope Church	TRIO ENGINEERING	Picard, Jennifer L	2019	\$2,044	\$0	\$2,044
AAH6315	133	MIL116377	2019-816 STH 124 WisDOT 8610-0	AECOM	Haas, Jennifer R	2019	\$11,106	\$0	\$11,106
AAH6316	133	MIL116378	2019-817 STH 24 WisDOT 8610-02	AECOM	Haas, Jennifer R	2019	\$8,293	\$0	\$8,293
AAH6317	133	MIL116376	2019-278 STH 124 WisDOT 8610-0	AECOM	Haas, Jennifer R	2019	\$15,944	\$0	\$15,944
AAH5522	133	MIL116354	2019-810 Portage to Briggsvill	Alliant Energy	Picard, Jennifer L	2019	\$12,578	\$1,516	\$11,062
AAH5881	133	MIL113916	2020-0013 2020 MGE Projects	MADISON GAS AND ELECTRIC COMPANY	Haas, Jennifer R	2020	\$151,357	\$0	\$151,357
AAH5954	133	MIL116396	2020-0016 West Quarter Mixed U	Kapur & Associates, Inc.	Picard, Jennifer L	2020	\$5,635	\$82	\$5,553
AAH6128	133	MIL116433	2020-0019 Avoca UG Electric WR	Alliant Energy	Picard, Jennifer L	2020	\$3,501	\$0	\$3,501
AAH5962	133	MIL116442	2020-0023 Wittenberg OH Electr	Alliant Energy	Picard, Jennifer L	2020	\$5,495	\$116	\$5,379
AAH5961	133	MIL116432	2020-0026 Meadowvale Rd OH to	Alliant Energy	Picard, Jennifer L	2020	\$2,830	\$0	\$2,830
AAH5928	133	MIL116439	2020-0029 11 N Walworth	SOUTH SHORE CUSTOM HOMES, LLC	Picard, Jennifer L	2020	\$1,934	\$0	\$1,934
AAH6274	133	MIL116438	2020-0030 W4446 Basswood Dr	Robert Steward Excavating, Inc.	Picard, Jennifer L	2020	\$4,271	\$0	\$4,271
AAH6189	133	MIL116479	2020-0038 Sand Hill Rd UG Road	Alliant Energy	Picard, Jennifer L	2020	\$760	\$0	\$760
AAH6281	133	MIL116482	2020-0040 Chrislaw Rd UG Elect	Alliant Energy	Picard, Jennifer L	2020	\$0	\$0	\$0
AAH6279	133	MIL116481	2020-0051 Governor Knowles Sta	WI DEPT OF NATURAL RESOURCES	Picard, Jennifer L	2020	\$0	\$0	\$0
AAH6277	133	MIL116489	2020-0056 Century Llnk Wausauk	MID-STATE CONSULTANTS	Haas, Jennifer R	2020	\$0	\$0	\$0

APPENDIX C. SCHOLARLY OUTPUT AND ACTIVITIES

Peer Reviewed Publications

Articles, Book Chapters, and Edited Volumes

- Edwards, Richard W., Robert J. Jeske and Joan Brenner Coltrain. 2017. Preliminary Evidence for the Efficacy of the Canine Surrogacy Approach in the Great Lakes. *Journal of Archaeological Science Reports* 13:516-525.
- Jeske, Robert J., Katherine M. Sterner and Richard W. Edwards, IV (eds.) n.d. Late Prehistoric Landscapes in the Northern Prairie Peninsula: A Lake Koshkonong Perspective. *Midcontinental Journal of Archaeology Occasional Papers* 4.
- Jeske, Robert J. and James A. Brown. 2017. Chipped Stone Tools. In *Investigations at Mound City National Monument, Revised Edition*, edited by James A. Brown, pp. 251-304. National Park Service, Washington, D.C.
- Jeske, Robert J. and Katherine Sterner-Miller. 2015. Microwear Analysis of Bipolar tools from the Crescent Bay Hunt Club Site (47Je904). *Lithic Technology* 40:366-376.
- Karsten, Jordan K., Robert J. Jeske, Richard W. Edwards, David M. Strange, Kayla Kuehl, Jeffery Behm. 2019. Assessing Subsistence and Cultural relationships in the Late Prehistoric Upper Midwest: A New Perspective Provided by Dental Health. *American Journal of Physical Anthropology* 168:750-763.
- Picard, Jennifer L. William M. Balco, Brooke L. Drew, and John D. Richards. 2015. Archaeology Around Wisconsin, University of Wisconsin-Milwaukee Cultural Resource Management Services: Summary of Phase III Excavations at the McHugh Site (47WP294), Waupaca County, Wisconsin. *The Wisconsin Archeologist* 96(1):118-123.
- Richards, Patricia B. 2016. You Couldn't Identify Your Grandmother If She Were in That Party: The Bioarchaeology of Postmortem Investigation at the Milwaukee County Poor Farm Cemetery. In *The Bioarchaeology of Dissection and Autopsy in the United States*, edited by Kenneth C. Nystrom. Springer.
- Sterner, Katherine M. and Robert J. Jeske. 2017. A Multi-Method Approach to Inferring Early Agriculturalists' Stone Tool Use at the Crescent Bay Hunt Club Site. *Midcontinental Journal of Archaeology* 41:1-27.

Publications in Progress

- 2020 Jeske, Robert J., Richard W. Edwards, Katherine M. Sterner (editors). Late Prehistoric Landscapes in the Northern Prairie Peninsula: A Lake Koshkonong Perspective. Midwest Archaeological Conference Occasional Publications Volume 5, Taylor and Francis. (in press)

Articles and Chapters:

- 2020 Jeske, R. J., Richard W. Edwards and Katherine M. Sterner. Late Prehistory on the Northern Edge of the Prairie Peninsula. In Late Prehistoric Landscapes in the Northern Prairie Peninsula: A Lake Koshkonong Perspective, edited by Robert J. Jeske, Richard W. Edwards, and Katherine M. Sterner. Midwest Archaeological Conference Occasional Publications Volume 5, Taylor and Francis. (in press)

- 2020 Jeske, R. J. The Social Landscape of 11th to 15th Century Lake Koshkonong. In *Late Prehistoric Landscapes in the Northern Prairie Peninsula: A Lake Koshkonong Perspective*, edited by Robert J. Jeske, Richard W. Edwards, and Katherine M. Sterner. *Midwest Archaeological Conference Occasional Publications Volume 5*, Taylor and Francis. (in press)
- n.d. Edwards, Richard W. and Robert J. Jeske. *Agriculture and the Construction of Social Hierarchy: An Example from the Late Prehistoric Period in the Midwestern United States*. Under revision per reviews from *American Antiquity*.
- Jeske, Robert J., Katherine M. Sterner and Richard W. Edwards, IV n.d. *New Perspectives from Lake Koshkonong*. Submitted to the *Midcontinental Journal of Archaeology Occasional Papers 4*.

Book Review and Commentary

- 2015 Cook, R. A., Doershuk, J. F., Jeske, R. J., Pauketat, T. R., Pope, M. K., Rosebrough, A. L., Schirmer, R. C. *Sense and Sensibility in Midwestern Archaeology and the Midcontinental Journal of Archaeology, Part III*. *Midcontinental Journal of Archaeology* 40:4-14. (edited contributions)
- 2015 Anfinson, S., Arzigian, C., Dudzik, M. J., Gibbon, G. E., Goldstein, L., Lopinot, N. H., Jeske, R. J., Lurie, R., Schurr, M., Theler, J. L. *Sense and Sensibility in Midwestern Archaeology and the Midcontinental Journal of Archaeology, Part II*. *Midcontinental Journal of Archaeology* 40:99-115. (edited contributions)
- 2015 Brose, D. S., Brown, J. A., Green, W., Jeske, R. J., Lovis, W. A., Seaman, M. *Sense and Sensibility in Midwestern Archaeology and the Midcontinental Journal of Archaeology, Part I*. *Midcontinental Journal of Archaeology* 40:193-208. (edited contributions)

Conference Presentations

2019 Conference Presentations

- Edwards, Richard W. and Robert J. Jeske. *Dog-Human Relationships in the Late Prehistoric Northern Prairie Peninsula*. Paper presented at the 63rd Annual Meeting of the Midwest Archaeological Conference, Mankato, North Dakota.
- Haas, Jennifer R. *Community Identity and Culinary Traditions-Foodways in the Western Great Lakes*. International Working Group - Paleoethnobotany, Lecce, Italy.
- Jeske, Robert J. *Oneota Perspectives: 20 Years at Lake Koshkonong*, Keynote/Plenary Address presented at the Fifth Annual Archaeology Consultants Workshop, Madison, Wisconsin.
- Krus, Anthony M., John D. Richards and Robert J. Jeske. *Chronology for Mississippian and Oneota Occupations at Aztalan and the Lake Koshkonong Locality*. Paper presented at the 63rd Annual Meeting of the Midwest Archaeological Conference, Mankato, North Dakota.
- Krus, Anthony M., John D. Richards and Robert J. Jeske. *Bayesian Chronological Models for the Aztalan Site: Challenges and Preliminary Results*. Paper presented at the Radiocarbon & Archaeology 9th International Symposium, Society for Archaeological Science, Athens, Georgia.
- Miller, Justin C. *A Day in the Life of Mattie Williamson: Eighteen Hours with the Glessners' Cook*. Lecture presented at "Eat, Drink, and Be Merry – Nineteenth Century Kitchens and Dining" symposium sponsored by the Victorian Society in America, Chicago

Richards, Patricia B. *Documenting Historic Land Use of the Milwaukee County Poor Farm Cemetery on the Milwaukee County Institution Grounds, Wauwatosa, Wisconsin*. 52st Annual Meeting of the Society for Historical Archaeology St. Charles, MO.

Schneider, Seth A. and Philip G. Millhouse. *Known, but Not Known: The Oneota Component at the Crab Apple Point Site on Lake Koshkonong*. Paper presented in General Symposium at the 63rd Annual Midwest Archaeological Conference in Mankato, Minnesota. October 10-12, 2019.

2018 Conference Presentations

Haas, Jennifer R. *New Insights in the Early and Middle Woodland of Southeastern Wisconsin*. Presented at the Midwest Archaeological Conference, South Bend, Indiana.

Jeske, Robert J., Katherine Sterner and Richard W. Edwards. *New Perspectives from Lake Koshkonong*. Presented at the 62nd Annual Meeting of the Midwest Archaeological Conference, Notre Dame.

Jeske, Robert J. *The Social Landscape of Lake Koshkonong*. Presented at the 62nd Annual Meeting of the Midwest Archaeological Conference, Notre Dame.

Jeske, Celi E., Roberta Boczkiewicz, and Robert J. Jeske. *Recognizing Unintended Food Intake in a Predator's Diet: A Scatological Approach*. Paper presented at the Annual Meeting of the National Meeting of the American Association of Zookeepers, Denver, Colorado.

Jeske, Robert J. and Katherine M. Sterner. *Early Oneota Longhouses in Southeastern Wisconsin*. Paper presented at the 83rd Annual Meeting of the Society for American Archaeology, Washington, D.C.

Miller, Justin C. *Looking at H.H. Richardson's other Chicago house*. Lecture at AIA Chicago, sponsored by the Victorian Society in America and the Chicago chapter of the Society of Architectural Historians, Chicago.

Miller, Justin C. *Careers in Public History*. Panel discussion at the Wisconsin Historical Society Local History and Historic Preservation Conference, Elkhart Lake, Wisconsin.

Picard, Jennifer L. and Catherine R. Jones. *Recent Excavations at the McCauley Site (47WN0222): New Evidence of the Protohistoric Provisional Dandy Phase on Lake Winnebago*. Paper presented at the 2018 Midwest Archaeological Conference, South Bend, Indiana.

Richards, Patricia B. *Clothing, if not called for within 30 days will be disposed of: The Material Culture of Death Forgotten at the Milwaukee County Poor Farm Cemetery*. 51st Annual Meeting of the Society for American Archaeology, New Orleans, LA

Richards, Patricia B. *Law and Ethics: The Milwaukee County Poor Farm Cemetery Excavations in the Context of the Wisconsin Burial Site Preservation Statute in the invited symposium: "Ethical" Engagement with Historic Cemeteries: From "Issues" To A Multiple Consciousness*. 83th Annual Meeting of the Society For American Archaeology Washington D.C.

Richards, Patricia B. *Six impossible things before breakfast: Understanding space and place at the Milwaukee County Poor Farm Cemetery in the invited symposium: Celebrating Lynne Goldstein's Contributions to Archaeology of the Past, Present, and Future*. 83th Annual Meeting of the Society For American Archaeology Washington D.C.

Richards, Patricia B. *All Lie Down Together and are Soon Forgotten: the Milwaukee County Poor Farm Cemetery Project*. 62th Annual Midwest Archaeological Conference, Notre Dame, IN

- Schneider, Seth A. and Natalie A. Carpioux. *Identities in Clay: Displays of Group Identity on Pottery from Oneota Villages on Lake Koshkonong*. Paper presented in sponsored symposium "Late Prehistoric Landscapes in the Northern Prairie Peninsula: A Lake Koshkonong Perspective" at the 62nd Annual Midwest Archaeological Conference. South Bend, Indiana. October 4-7, 2018.
- Schneider, Seth A. and Jennifer R. Haas. *Finding the Late Prehistoric Connection: Late Woodland and Oneota Cultural Relations on Lake Koshkonong*. Paper present at the 62nd Annual Midwest Archaeological Conference. South Bend, Indiana. October 4-7, 2018.
- Weber, Nicholas. "\$1.87 Each, Four Feet Long and Over; \$0.87 Each, Less Than Four Feet: A Spatial Analysis of Coffin Handle Types from the Milwaukee County Poor Farm Cemetery". Wisconsin Land Information Association, Spring Meeting, Poster Competition Entry

2017 Conference Presentations

- Haas, Jennifer R. *Integrating Site Formation Processes, Spatial Analysis, and Local Statistics to Archaeological Site Structure: A Case Study from a Multicomponent Site in the Western Great Lakes*. Presented at the 82nd Annual Meeting of the Society for American Archaeology, Vancouver, Canada.
- Jeske, Robert J., Seth A. Schneider, Richard W. Edwards, Katherine M. Sterner and Rachel C. McTavish. *Strangers in a Strange Land: The Lake Koshkonong Oneota Locality in Context*. Paper presented at the Annual Meeting of the Society for American Archaeology Meetings, Vancouver.
- Jeske, Robert, Katherine Sterner, Hannah Blija, Samantha Bomkamp and Tania Milosavljevic. *Ten Seasons Later: The Crescent Bay Hunt Club Site and Wisconsin Oneota Lifeways*. Paper presented as part of an invited symposium at the 61st Annual Meeting of the Midwest Archaeological Conference, Indianapolis, Indiana.
- Miller, Justin C. *Looking at H.H. Richardson's other Chicago house*. Lecture at the 2017 Chicago Architecture Biennial, Chicago.
- Miller, Justin C. *You Have a Voice: The Section 106 Process*. Presentation at the Wisconsin Historical Society Local History and Historic Preservation Conference, La Crosse, Wisconsin.
- Picard, Jennifer L. *McHugh Family History in the Context of Irish Immigrant Settlement in the Rural American Midwest*. Paper presented at the First International Congress on the Irish Diaspora, University College Dublin, Ireland.
- Picard, Jennifer L., John D. Richards, and Alexander W. Anthony. *Forward and Faug a Balac: An Irish Immigrant Family Dugout in Wisconsin*. Paper presented at the 82nd Annual Meeting of the Society for American Archaeology, Vancouver, British Columbia, Canada.
- Richards, John D., Robert C. Manifort, Jr., and Seth A. Schneider. *Comparative Compositional Analysis of Parkin Phase Red-slipped Pottery and Red Ochre Deposits Using PXRF and Petrography*. Poster presented at the 82nd Annual Meeting of the Society for American Archaeology. Vancouver, British Columbia, Canada. March 29-April 2, 2017.
- Sterner, Katherine M. and John D. Richards. *Rediscovering the UWM-ARL Collections: The Things We Find During Rehabilitation*. Paper presented at the 61st Annual Meeting of the Midwest Archaeological Conference, Indianapolis, Indiana.

2016 Conference Presentations

- Haas, Jennifer R. and Richard H. Kubicek. *Results of Recent Survey and Excavations along the Western Shore of Lake Koshkonong in Southeastern Wisconsin*. Paper presented at the 60th Annual Midwest Archaeological Conference, Iowa City, Iowa.
- Mandel, R.D., P. Goldberg, A.L. Layzell, and Jennifer R. Haas. *Unraveling the Site Formation Process at Finch (47JE0902): A Multicomponent Habitation in Southeastern Wisconsin*. Presented at the Annual Meeting of the Association of American Geographers, San Francisco, California.
- Jeske, Robert J., Seth A. Schneider, Richard W. Edwards, Katherine M. Sterner, and Rachel C. McTavish. *Strangers in a Strange Land: The Lake Koshkonong Oneota Locality in Context*. Paper presented at the 60th Annual Meeting of the Midwest Archaeological Conference, Iowa City, Iowa.
- Nicholls, Brian D. *Landscapes of the Forgotten: Milwaukee County Poor Farm Cemetery*. Paper presented at the 60th Annual Midwest Archaeological Conference as part of an organized symposium entitled Updates from the Milwaukee County Poor Farm Cemetery Project, October 6-8, 2016, Iowa City (Presenters: Thomas J. Zych, Brian Nicholls, and Patricia B. Richards.)
- Sterner-Miller, Katherine M. and Robert J. Jeske. *A Scraper is Sometimes Just a Scraper: A Multi-Method Approach to Inferring Tool Use at an Oneota Site in Southeastern Wisconsin*. Paper presented at the 81st Annual Meeting of the Society for American Archaeology, Orlando, Florida.

2015 Conference Presentations

- Ahlrichs, Robert E. and Katherine M. Sterner-Miller. *The Susceptibility of Wyandotte Chert to High Power Use-Wear Analysis*. Paper presented as part of an invited symposium at the 59th Annual Meeting of the Midwest Archaeological Conference, Milwaukee, Wisconsin
- Edwards, Richard and Robert J. Jeske. *Lake Koshkonong Locality's Place in the Oneota Cultural Landscape of the Lake Michigan Basin*. Paper presented at the 59th Annual Meeting of the Midwest Archaeological Conference, Milwaukee, Wisconsin.
- Jeske, Robert J. *Approaches to Lithic Analysis in the Midwest: A Discussion*. Discussant for symposium Approaches to Lithic Analysis in the Midwest, at the 59th Annual Meeting of the Midwest Archaeological Conference, Milwaukee, Wisconsin.
- Jeske, R. J. and Richard, Edwards. *Oneota of the Western Lake Michigan Basin: The Deep Periphery*. Paper presented at the 59th Annual Meeting of the Midwest Archaeological Conference, Milwaukee, Wisconsin.
- Mandel, R.D., P. Goldberg, A.L. Layzell, and Jennifer R. Haas. *Unraveling the Site Formation Process at Finch (47JE0902): A Multicomponent Habitation in Southeastern Wisconsin*. Presented at the 80th Annual Meeting of the Society for American Archaeology, San Francisco, California.
- Miller, Justin C. *Not So Convenient or Artistic as We Had Expected*. Lecture at the 2015 Chicago Architecture Biennial, Chicago.
- Picard, Jennifer L. and Rachel C. McTavish. *Ecology, Culture, Conflict and Diet: Comparison of Two Late Prehistoric Sites in Southeastern Wisconsin*. Paper presented at the 80th Annual Meeting of the Society for American Archaeology.
- Picard, Jennifer L. *Floral Remains and Feature Function at Aztalan: Gathering New Data from 48 Years of Flotation Samples*. Paper presented at the 59th Annual Midwest Archaeological Conference, Milwaukee, WI.

- Richards, Patricia B. *Sorting out the Dead: Using pXRF as an Aid to Individuate Commingled Human Remains* in the invited symposium: Scientific Analysis of Archaeological Objects in Museum: Modern Technologies and Limitations of the Collections, organized by Prof. Robert Tykot, University of South Florida and Dr. Andrea Vianello, Oxford University - 21th Annual Meeting of the European Association of Archaeologists in Glasgow, Scotland.
- 2015 *The Milwaukee County Institution Grounds Poor Farm Cemetery: A case study in the application of Strontium isotope analysis as an element of a multifaceted approach to historic cemeteries for the creation of individual identifications* in the invited symposium: What have Isotopes Done for Archaeology Lately, organized by Dr. Ricardo Fernandes, University of Cambridge and Dr. Klervia Jaouen, Department of Human Evolution - 21th Annual Meeting of the European Association of Archaeologists in Glasgow, Scotland
- Schneider, Seth. *Oneota Interaction in Eastern Wisconsin A. D. 1050-1400*. In symposium Oneota of the Western Lake Michigan Basin at the 59th Annual Midwest Archaeological Conference. Milwaukee, Wisconsin. November 5-7, 2015.
- Sterner-Miller, Katherine M., Robert J. Jeske and Robert E. Ahlrichs. *Understanding Oneota Stone Tool Functions: A Case Study of Precision and Accuracy in Use-Wear Analysis*. Paper presented at the 80th Annual Meeting of the Society for American Archaeology, San Francisco, California.

Meetings, Seminars, and Symposia Organized

- 2018 Co-Organizer R. Jeske, R. Edwards, K. Sterner, Sponsored Symposium: Late Prehistoric Landscapes in the Northern Prairie Peninsula: A Lake Koshkonong Perspective, 62nd Annual Meeting of the Midwest Archaeological Conference, Notre Dame, October 5, 2018.
- 2015 Co-Organizer (R. Jeske, J. Richards, P. Richards), 59th Annual Meeting of the Midwest Archaeological Conference, Milwaukee, November 4 through 7, 2015.

Other Publications and Creative Works

Archaeological Research Laboratory - Report of Investigations 2015-2019

During the period from 2015 to 2019, the Cultural Resource Management program and the Archaeological Research Laboratory published 229 formal Reports of investigations.

- Kubicek, Richard H. 2015. *A Phase I Archaeological Investigation of Proposed Stormwater Pond Locations, STH 50, Kenosha County, Wisconsin WisDOT ID 1310-10-00*. UWM Archaeological Research Laboratory Report of Investigations No. 311
- Kubicek, Richard H. 2015. *A Phase I Archaeological Survey for the Swan Creek Bridge on Borg Road, Walworth County, Wisconsin, WisDOT ID 3841-00-01-Amended*. UWM Archaeological Research Laboratory Report of Investigations No. 312.
- Miller, Justin C. 2015. *Architecture/History Investigations for 1308 South Independence Boulevard, City of Chicago, Cook County, Illinois*. UWM Archaeological Research Laboratory Report of Investigations No. 313.

- Klein, Gail. 2015. *Architecture-History Investigations for 10994 Three Mile Road, Village of Thomson, Carroll County, Illinois*. UWM Archaeological Research Laboratory Report of Investigations No. 315.
- Klein, Gail. 2015. *Architecture-History Investigations for 1800 West 12th Street, City of Davenport, Scott County, Iowa*. UWM Archaeological Research Laboratory Report of Investigations No. 316.
- Haas, Jennifer. 2015. *Archaeological Investigations for WIS 60, Washington County, Wisconsin*. UWM Archaeological Research Laboratory Report of Investigations No. 317.
- Miller, Justin. 2015. *Architecture-History Investigations For 1050 N. Western Avenue, City Of Chicago, Cook County Illinois*. UWM Archaeological Research Laboratory Report of Investigations No. 319.
- Miller, Justin. 2015. *Architecture-History Investigations for 200 Ottawa Avenue NW, City of Grand Rapids, Michigan*. UWM Archaeological Research Laboratory Report of Investigations No. 320.
- Miller, Justin. 2015. *Architecture-History Investigations for 10347 West Ewing Avenue, City of Chicago, Cook County, Illinois*. UWM Archaeological Research Laboratory Report of Investigations No. 323.
- Miller, Justin. 2015. *Architecture-History Investigations For 4650 North Menard Avenue, City of Chicago, Cook County, Illinois*. UWM Archaeological Research Laboratory Report of Investigations No. 324.
- Zweig, Christina L. , Brian D. Nicholls, and John D. Richards. 2015. *Archaeological Monitoring Along the USH 41/Lake Butte Des Morts Project Corridor, Winnebago County, Wisconsin: 2014 Final Report of WisDOT Project ID 1120-11-17*. UWM Archaeological Research Laboratory Report of Investigations No. 328.
- Noack [Blaubach], Kelly. 2015. *Architecture-History Investigations for 2400 East Bradford Street, City of Milwaukee, Milwaukee County, Wisconsin*. UWM Archaeological Research Laboratory Report of Investigations No. 329
- Haas, Jennifer R., Richard H. Kubicek, and Ethan A. Epstein. 2015. *Archaeological Data Recovery At 47JE1166 (Wolters), West River Drive Bridge And Approaches, Jefferson County, Wisconsin*. UWM Archaeological Research Laboratory Report of Investigations No. 331.
- Noack [Blaubach], Kelly. 2015. *Architecture-History Investigations for 126 Olmstead Street, City of Waupun, Dodge County, Wisconsin*. UWM Archaeological Research Laboratory Report of Investigations No. 333.
- Epstein, Ethan A., M.F. Kolb, R.K. Koziarski, B. Nicholls, J.L. Picard, M.A. Schulenberg, J.A. Stroik, T.J. Zych. 2015. *The Heyrman I Site (47Dr243): Opportunity Knocks on the Door Peninsula*. UWM Archaeological Research Laboratory Report of Investigations No. 335.
- Noack [Blaubach], Kelly. 2015. *Architecture-History Investigations for 8060 N. 60th Street, Village of Brown Deer, Milwaukee County, Wisconsin*. UWM Archaeological Research Laboratory Report of Investigations No. 336.
- Klein, Gail. 2015. *Architecture-History Investigations for 4506 East Broadway, City of Madison, Dane County, Wisconsin*. UWM Archaeological Research Laboratory Report of Investigations No. 338.
- Klein, Gail. 2015. *Architecture-History Investigations for 2202 Darwin Road, City of Madison, Dane County, Wisconsin*. UWM Archaeological Research Laboratory Report of Investigations No. 339.
- Haas, Jennifer R., Katherine Shillinglaw, Alexis Jordan, and Rhiannon Jones. 2015. *Archaeological Investigations At Crab Apple Point (47JE0093/BJE-0160) And The Rufus Bingham Mound Group (47JE0096/BJE-0161), Jefferson County, Wisconsin*. UWM Archaeological Research Laboratory Report of Investigations No. 340.

- Doyle, Jeremy A. and John D. Richards with contributions from Ethan A. Epstein, Alexander W. Anthrony, Barbara E. McClendon, Walker. W. Good, and Rachael A. Schultz. 2015. *Phase II Archaeological Investigation of the Oakview Schoolhouse (47KN428), Kenosha County, Wisconsin*. UWM Archaeological Research Laboratory Report of Investigations No. 342.
- Kubicek, Richard H., Jennifer L. Picard, Marcus A. Schulenburg, Alexander Anthony, Jennifer R. Haas, and John D. Richards. 2015. *Phase I Archaeological Investigations of the Kohler Property, Sheboygan County Wisconsin*. UWM Archaeological Research Laboratory Report of Investigations No. 343.
- Noack [Blaubach], Kelly. 2015. *Architecture-History Investigations for 5854 W. Fond Du Lac Avenue, City of Milwaukee, Milwaukee County, Wisconsin*. UWM Archaeological Research Laboratory Report of Investigations No. 344.
- Haas, Jennifer R. 2015. *Archaeological Investigations for 4506 East Broadway, City of Madison, Dane County*. UWM Archaeological Research Laboratory Report of Investigations No. 345.
- Haas, Jennifer R. 2015. *Archaeological Investigations for 5854 West Fond du Lac Avenue, Milwaukee Wisconsin*. UWM Archaeological Research Laboratory Report of Investigations No. 346.
- Noack [Blaubach], Kelly. 2015. *Architecture-History Investigations For 2636 E. State Line Road, City Of Beloit, Rock County, Wisconsin*. UWM Archaeological Research Laboratory Report of Investigations No. 347.
- Noack [Blaubach], Kelly. 2015. *Architecture-History Investigations for 144 N. Jefferson Street, City of Milwaukee, Milwaukee County, Wisconsin*. UWM Archaeological Research Laboratory Report of Investigations No. 349
- Noack [Blaubach], Kelly. 2015. *Architecture-History Investigations for 1901 N. Prospect Avenue, City of Milwaukee, Milwaukee County, Wisconsin*. UWM Archaeological Research Laboratory Report of Investigations No. 351.
- Noack [Blaubach], Kelly. 2015. *Architecture-History Investigations for 1023 E. Russell Avenue, City of Milwaukee, Milwaukee County, Wisconsin*. UWM Archaeological Research Laboratory Report of Investigations No. 353.
- Haas, Jennifer R. 2015. *Archaeological Investigations for 2636 E State Line Road, Beloit, Rock County, Wisconsin*. UWM Archaeological Research Laboratory Report of Investigations No. 355.
- Haas, Jennifer R. 2015. *Archaeological Investigations For 2202 Darwin Road, City Of Madison, Dane County, Wisconsin*. UWM Archaeological Research Laboratory Report of Investigations No. 356.
- Haas, Jennifer R. 2015. *Archaeological Investigations for 8060 N. 60th Street, Brown Deer, Milwaukee County, Wisconsin*. UWM Archaeological Research Laboratory Report of Investigations No. 357.
- Picard, Jennifer L., Alexander W. Anthony and Jennifer R. Haas. 2015. *Phase I Archaeological Investigations along St. Martin's Road (CTH MM), S. North Cape Road to STH 100, City of Franklin, Milwaukee County, Wisconsin*. UWM Archaeological Research Laboratory Report of Investigations No. 359.
- Haas, Jennifer R. 2015. *Archaeological Investigations for the Cascade Gas Extension, Columbia County, Wisconsin*. UWM Archaeological Research Laboratory Report of Investigations No. 361.
- Haas, Jennifer R. Catherine R. Jones, Brianne E. Carlos, and Jennifer L. Picard. 2015. *Archaeological Investigations At 47DA0530 (BDA-0272) Woodward Shores, Dane County, Wisconsin*. UWM Archaeological Research Laboratory Report of Investigations No. 362.

- Winkler, Daniel M., Robert J. Jeske and Dustin Blodgett. 2009. *A Guide to Lithic Materials Location and Identification of Wisconsin and Adjacent Regions*. UWM Archaeological Research Laboratory Report of Investigations No. 363.
- Richards, John D. and Jennifer L. Picard. 2015. *Summary Report Of Archaeological Assessment Efforts At The Skillet's Creek Mounds site (47SK0020/BSK-0177)*. UWM Archaeological Research Laboratory Report of Investigations No. 364.
- Haas, Jennifer R. and Katherine Sterner-Miller. 2015. *Phase I Archaeological Investigations For Peters Concrete Borrow Pit, Oconto County, Wisconsin*. UWM Archaeological Research Laboratory Report of Investigations No. 365.
- Noack [Blaubach], Kelly. 2015. *Architecture-History Investigations for 1020 Vermont Street, City of Quincy, Adams County, Illinois*. UWM Archaeological Research Laboratory Report of Investigations No. 366.
- Haas, Jennifer R., Justin Miller, Deanna Dytchkowsky and Christina Zweig. 2015. *Cultural Resource Investigations for Water Main Replacements, Milwaukee County, Wisconsin*. UWM Archaeological Research Laboratory Report of Investigations No. 367.
- Klein, Gail. 2015. *Architecture-History Investigations For 3000 24th Street, City of Rock Island, Rock Island County, Illinois*. UWM Archaeological Research Laboratory Report of Investigations No. 368.
- Richards, John D. and Robert J. Jeske. 2015. *Preliminary Results of Accelerator Mass Spectrometry Dating of Food Residues on Prehistoric Ceramics from the Western Great Lakes and Prairie Peninsula Regions of the Midcontinent*. UWM Archaeological Research Laboratory Report of Investigations No. 370.
- Klein, Gail. 2015. *Architecture-History Investigations for Sleep Inn and Suites, Adjacent to 4800 Elmore Avenue, City of Davenport, Scott County, Iowa*. UWM Archaeological Research Laboratory Report of Investigations No. 372.
- Miller, Justin Miller. 2015. *Architecture-History Investigations for 6360 S Minerva Avenue, City of Chicago Cook County, Illinois*. UWM Archaeological Research Laboratory Report of Investigations No. 373.
- Miller, Justin. 2015. *Architecture-History Investigations for 1778 Hilltop Road, City of St. Joseph, Berrien County, Michigan*. UWM Archaeological Research Laboratory Report of Investigations No. 374.
- Miller, Justin. 2015. *Architecture-History Investigations for Hartel Road, Grand Ledge, Eaton County, Michigan*. UWM Archaeological Research Laboratory Report of Investigations No. 375.
- Miller, Justin. 2015. *Architecture-History Investigations for East Willoughby Road, Mason, Ingham County, Michigan*. UWM Archaeological Research Laboratory Report of Investigations No. 376.
- Miller, Justin. 2015. *Architecture-History Investigations for M-50 Highway, City of Brooklyn, Lenawee County, Michigan*. UWM Archaeological Research Laboratory Report of Investigations No. 377.
- Miller, Justin. 2015. *Architecture-History Investigations for South Hillsdale Street, Homer, Calhoun County, Michigan*. UWM Archaeological Research Laboratory Report of Investigations No. 379.
- Richards, Patricia B. Richards et al. 2015. *Nine For Mortal Men Doomed To Die: The Archaeology And Osteology Of The 2013 Milwaukee County Poor Farm Cemetery Project (Froedtert Track - 47 MI 0527)*. UWM Archaeological Research Laboratory Report of Investigations No. 381.
- Smith, Sarah and Jennifer Haas. 2015. *Archaeological Investigations for Hartel Road, City of Grand Ledge, Eaton County, Michigan*. UWM Archaeological Research Laboratory Report of Investigations No. 382.
- Smith, Sarah Elizabeth. 2015. *Archaeological Investigations for East Willoughby Road, Mason, Ingham County, Michigan*. UWM Archaeological Research Laboratory Report of Investigations No. 383.

- Smith, Sarah Elizabeth. 2015. *Archaeological Investigations For M-50 Highway, City of Brooklyn, Lenawee County, Michigan*. UWM Archaeological Research Laboratory Report of Investigations No. 384.
- Smith, Sarah Elizabeth. 2015. *Archaeological Investigations for South Hillsdale Street, Village Of Homer, Calhoun County, Michigan*. UWM Archaeological Research Laboratory Report of Investigations No. 385.
- Haas, Jennifer R. and Gail R. Klein. 2015. *Architecture-History and Archaeological Investigations for CTH C, American Eagle Drive to CTH Z, Washington County, Wisconsin*. UWM Archaeological Research Laboratory Report of Investigations No. 386.
- Miller, Justin Miller. 2015. *Architecture-History Investigations for 2514 W. Thorndale Ave, City of Chicago Cook County, Illinois*. UWM Archaeological Research Laboratory Report of Investigations No. 387.
- Picard, Jennifer L. and Brian D. Nicholls. 2015. *Phase I Archaeological Survey of Six Areas of Potential Effect along STH 23 between CTH P and Tower Rd., Sheboygan and Fond du Lac County, Wisconsin*. UWM Archaeological Research Laboratory Report of Investigations No. 388.
- Picard, Jennifer L. and Brian D. Nicholls. 2015. *Phase I Archaeological Survey of Three Areas of Potential Effect along STH 23, CTH P to Sunrise Rd., Sheboygan County, Wisconsin*. UWM Archaeological Research Laboratory Report of Investigations No. 389.
- Haas, Jennifer R., Seth A. Schneider, Ethan A. Epstein, and Jennifer L. Picard. 2015. *Archaeological Investigations For The USH 51 Environmental Assessment, Dane County, Wisconsin*. UWM Archaeological Research Laboratory Report of Investigations No. 390.
- Haas, Jennifer R., Christina L. Zweig, and Rachel McTavish. 2015. *Phase I Archaeological Investigations For The Northwest Capacity Wilson Lateral Project, Dunn County, Wisconsin*. UWM Archaeological Research Laboratory Report of Investigations No. 391.
- Haas, Jennifer R., Christina L. Zweig and Rachel McTavish. 2015. *Phase I Archaeological Investigations For The Northwest Capacity Dovre Lateral Project, Barron County, Wisconsin*. UWM Archaeological Research Laboratory Report of Investigations No. 392.
- Haas, Jennifer R. and Kelly J. Noack [Blaubach]. 2015. *Cultural Resource Investigations For the Knapp Elementary School Property, Racine County, Wisconsin*. UWM Archaeological Research Laboratory Report of Investigations No. 393.
- Kubicek, Richard H. and John D. Richards. 2015. *First Interim Report Of Investigations Of BSK-0177 On The Spirit Lake, LLC Property, Sauk County, Wisconsin*. UWM Archaeological Research Laboratory Report of Investigations No. 395.
- Epstein, Ethan and Katherine Sterner-Miller. 2019. *Phase I Archaeological Survey Of The STH 32/STH 165 Intersection Improvements, (WisDOT) Project 3240-11-00) Kenosha County, Wisconsin*. UWM Archaeological Research Laboratory Report of Investigations No. 396.
- Haas, Jennifer R. and Kelly Jo Noack [Blaubach]. 2015. *Cultural Resource Investigations for the Lakefront Loop, Milwaukee Streetcar Project City Of Milwaukee, Milwaukee County, Wisconsin* UWM Archaeological Research Laboratory Report of Investigations No. 397.
- Richards, John D. , Richard H. Kubicek, Jennifer L. Picard, Rachel C. McTavish, and Marcus Schulenburg. 2015. *Archaeology at the Skillet's Creek Mounds Site: Investigations Within the Reconstructed USH 12 Right-of-Way, Sauk County, Wisconsin*. UWM Archaeological Research Laboratory Report of Investigations No. 398.

- Zweig, Christina L., Jennifer R. Haas, and Jennifer L. Picard. 2015. *Phase I Archaeological Investigations For The Riverview Corporate Park, Kenosha County, Wisconsin*. UWM Archaeological Research Laboratory Report of Investigations No. 399.
- Haas, Jennifer R. and Richard H Kubicek. 2015. *Archaeological Investigations for Fiber Optic Installation, Perry County, Indiana*. UWM Archaeological Research Laboratory Report of Investigations No. 400.
- Kubicek, Richard H. and Rachel C. McTavish. 2015. *Phase I Archaeological Investigation for Black River Bridge B100224 on Riviera Avenue, Clark County, Wisconsin (WISDOT Project 7857-00-00/70)*. UWM Archaeological Research Laboratory Report of Investigations No. 401.
- Kubicek, Richard H. 2015. *Second Interim Report of investigations of BSK-0177 on the Spirit lake, LLC property, Sauk County, Wisconsin*. UWM Archaeological Research Laboratory Report of Investigations No. 402.
- Kubicek, Richard H. and Ethan A. Epstein. 2015. *Phase I Archaeological Investigation for the Smith Requested Site Area in Baraboo, Sauk County, Wisconsin (Wisdot Project 1674-00-80/85)*. UWM Archaeological Research Laboratory Report of Investigations No. 403.
- Haas, Jennifer R. 2015. *Archaeological Investigations For The Highwood Estates Gas Main Replacement Project, Dane County, Wisconsin*. UWM Archaeological Research Laboratory Report of Investigations No. 404.
- Zweig, Christina and Jennifer R. Haas. 2015. *Phase I Archaeological Investigations For The Blair Lateral Project, Jackson And Trempealeau Counties, Wisconsin*. UWM Archaeological Research Laboratory Report of Investigations No. 405.
- Kubicek, Richard H. 2015. *Third Interim Report of Investigations of BSK-0177 on the Spirit Lake, LLC Property, Sauk County, Wisconsin*. UWM Archaeological Research Laboratory Report of Investigations No. 406.
- Schneider, Seth, Jennifer Haas, and Alexander Anthony. 2015. *Phase I and II Investigations for the Sixth Street Bridge Project, Racine County, Wisconsin*. UWM Archaeological Research Laboratory Report of Investigations No. 407.
- Haas, Jennifer R. 2015. *Archaeological Investigations for the I-39/90/94 Project, USH 12 & 18 Interchange to IH 90/94, Dane and Columbia Counties, Wisconsin*. UWM Archaeological Research Laboratory Report of Investigations No. 408.
- Kubicek, Richard H. and John D. Richards. 2015. *Phase I Archaeological Investigations For The Mount Bohemia Cabins And Resort On Lac La Belle, Keweenaw County, Michigan*. UWM Archaeological Research Laboratory Report of Investigations No. 409.
- Richards, John D. and Jennifer L. Picard. 2016. *Middens, Mounds, and Backdirt: The 2011 and 2013 UWM Field Seasons at the Aztalan Site*. UWM Archaeological Research Laboratory Report of Investigations No. 410.
- Haas, Jennifer R., Eric Burant, and Kelly Noack [Blaubach]. 2015. *Cultural Resource Investigations For Water Main Extensions, City Of Manitowoc, Manitowoc County, Wisconsin*. UWM Archaeological Research Laboratory Report of Investigations No. 412.
- Haas, Jennifer R. Ethan Epstein. 2015. *Phase I Archaeological Investigations, Riber Optic Installation, Hoosier National Forest, Perry County, Indiana*. UWM Archaeological Research Laboratory Report of Investigations No. 413.

- Schneider, Seth A. , Richard H. Kubicek, and Rachel McTavish. 2015. *Phase I Archaeological Investigations for the Amsterdam Dunes Wetland Mitigation Planning Project, Sheboygan county, Wisconsin*. UWM Archaeological Research Laboratory Report of Investigations No. 414.
- Kubicek, Richard H. 2015. *Fourth Interim Report of Investigations of BSK-0177 on the Spirit Lake, LLC Property, Sauk County, Wisconsin*. UWM Archaeological Research Laboratory Report of Investigations No. 415.
- Haas, Jennifer R. 2015. *Archaeological Investigations For The Wanaki Golf Course Bridges Waukesha County, Wisconsin*. UWM Archaeological Research Laboratory Report of Investigations No. 416.
- Haas, Jennifer R. and Richard H. Kubicek. 2015. *Phase I Archaeological Investigations for the WIS 130 Wisconsin River Crossing, Richland, Sauk, and Iowa Counties, Wisconsin*. UWM Archaeological Research Laboratory Report of Investigations No. 417.
- Haas, Jennifer R. and Christina L. Zweig. 2016. *Archaeological Investigations for the Hospital Road Gas Main, Walworth County, Wisconsin*. UWM Archaeological Research Laboratory Report of Investigations No. 418.
- Kubicek, Richard H. 2016. *Phase I Archaeological Investigations For Fiber Optic Installation In Perry County, Indiana*. UWM Archaeological Research Laboratory Report of Investigations No. 419.
- Schneider, Seth A., Catherine R. Jones, and Jennifer R. Haas. 2016. *Archaeological Monitoring of the Highwood Estates Gas Main Replacement Project, Dane County, Wisconsin*. UWM Archaeological Research Laboratory Report of Investigations No. 420.
- Kubicek, Richard H. 2016. *Oak Creek Safe Water*. UWM Archaeological Research Laboratory Report of Investigations No. 421.
- Kubicek, Richard H. and John D. Richards. 2016. *Final Interim Report of investigations of BSK-0177 on the Spirit lake, LLC property, Sauk county, Wisconsin*. UWM Archaeological Research Laboratory Report of Investigations No. 422.
- Epstein, Ethan A., Rachael A. Schultz, Robert E. Ahlrichs, Jennifer L. Picard, Katherine Sterner-Miller and John D. Richards. 2016. *Data Recovery at the Holdorf I Site (47DR381): Late Archaic and Late Woodland Door County Camps*. UWM Archaeological Research Laboratory Report of Investigations No. 423.
- Schneider, Seth A. and Jennifer R. Haas 2016. *Archaeological Investigations For The Lake Sumner Gas Main Replacement In Dane And Jefferson Counties, Wisconsin*. UWM Archaeological Research Laboratory Report of Investigations No. 424.
- Picard, Jennifer L. and Richard H. Kubicek. 2016. *Archaeological Monitoring and Investigations For Sites 47WS0006 And 47WS0786, Waushara County, Wisconsin*. UWM Archaeological Research Laboratory Report of Investigations No. 425.
- Haas, Jennifer R. and Kelly Jo Noack [Blaubach]. 2016. *Cultural Resource Investigations for Year 2016 Water Main Replacements, Milwaukee County, Wisconsin*. UWM Archaeological Research Laboratory Report of Investigations No. 426.
- Haas, Jennifer R., Christina Zweig, and Gail R. Klein. 2016. *Cultural Resources Investigations for the Richland Grand Telephone Project, Richland and Crawford Counties, Wisconsin*. UWM Archaeological Research Laboratory Report of Investigations No. 427.

- Richards, Patricia B., Catherine R. Jones, Christina L. Zweig, and Eric E. Burant. 2016. *Archaeological And Osteological Analysis Of Burials Recovered From The Second Ward Cemetery (47MI0523), Milwaukee County, Wisconsin*. UWM Archaeological Research Laboratory Report of Investigations No. 428.
- Kubicek, Richard H. 2016. *Phase I Archaeological Investigations for the East Troy Archery Range Development Project, Walworth County, Wisconsin*. UWM Archaeological Research Laboratory Report of Investigations No. 429.
- Kubicek, Richard H. 2016. *Phase I Archaeological Investigations For The Richland-Grant Fiber Optic Project In Blue River, Wisconsin*. UWM Archaeological Research Laboratory Report of Investigations No. 430.
- Haas, Jennifer R., Gail R. Klein, and Kevin M. Cullen. 2016. *Cultural Resource Investigations for the Fox River Clean Up Project, City of Oshkosh, Winnebago County, Wisconsin*. UWM Archaeological Research Laboratory Report of Investigations No. 431.
- Picard, Jennifer L., Jennifer R. Haas, and Richard H. Kubicek. 2016. *Archaeological Investigations At 47WL0068 (BWL-0108) Williams Bay, Walworth County, Wisconsin*. UWM Archaeological Research Laboratory Report of Investigations No. 432.
- Schneider, Seth A., Jennifer R. Haas, Catherine R. Jones, and Brianne E. Charles. 2017. *Archaeological Investigations and Monitoring at North Mound Group (47DA0028/BDA-0293), Crab Apple Point (47JE0093/BJE-0160), and Rufus Bingham Mound Group (47JE0096/BJE-0161), Dane and Jefferson Counties, Wisconsin*. UWM Archaeological Research Laboratory Report of Investigations No. 433.
- Kubicek, Richard H. 2016. *Phase I Archaeological Investigations for the John Michael Kohler Arts Center*. UWM Archaeological Research Laboratory Report of Investigations No. 434.
- Doyle, Jeremy A., Ethan A. Epstein, John D. Richards, and Richard H. Kubicek. 2016. *Phase II Archaeological Investigations Of An Extension Of The STH 32 Right-Of-Way For WISDOT Project 3240-11-00/70, STH 32 and STH 165, Kenosha County, Wisconsin*. UWM Archaeological Research Laboratory Report of Investigations No. 435.
- Edwards IV, Richard W. and Robert J. Jeske. 2016. 2016 Report on the Discovery of Human Remains during the 2016 Excavations at the Koshkonong Creek Village Site (47JE379), Jefferson County, Wisconsin. University of Wisconsin-Milwaukee Archaeological Research Laboratory Reports of Investigation No. 436.
- Haas, Jennifer R., Kevin Cullen, Brian Abbott, Gail R. Klein, and Richard H. Kubicek. 2016. *Cultural Resources Investigations for The Fox River Clean up Project, City of Oshkosh, Winnebago County, Wisconsin*. UWM Archaeological Research Laboratory Report of Investigations No. 437.
- Schultz, Rachael, Seth Schneider, Richard H. Kubicek, and Jennifer R. Haas. 2016. *Archaeological Investigations At The Wisconsin Veterans Home At King, Waupaca County, Wisconsin*. UWM Archaeological Research Laboratory Report of Investigations No. 438.
- Kubicek, Richard H. and Jennifer R. Haas (Editors). In Press. *Archaeological Data Recovery at 47DR0432 Beaudhuin Village Site*. UWM Archaeological Research Laboratory Report of Investigations No. 439.
- Picard, Jennifer L., Jennifer R. Haas, Richard H. Kubicek. 2016. *Phase I Archaeological Survey of the Proposed CenturyLink Telephone Corridor, Prairie du Chien, Crawford County, Wisconsin*. UWM Archaeological Research Laboratory Report of Investigations No. 440.
- Doyle, Jeremy A and Richard H. Kubicek. 2016. *Phase I Archaeological Investigations for Washington County Snowmobile Bridge in the Town of Trenton, Wisconsin*. UWM Archaeological Research Laboratory Report of Investigations No. 441.

- Haas, Jennifer R. and Walker Good. 2016. *Archaeological Investigations for the Sparta Lateral Gas Utility, Monroe County, Wisconsin*. UWM Archaeological Research Laboratory Report of Investigations No. 442.
- Haas, Jennifer R. 2016. *Cultural Resource Investigation for Five Water Main Replacements in the City of Milwaukee, Milwaukee County, Wisconsin*. UWM Archaeological Research Laboratory Report of Investigations No. 443.
- Haas, Jennifer R., Jennifer Picar & Catherine Jones. 2016. *Skeletal Analysis For Sites 47DA0464 (BDA-0625) And 47DA1428 (BDA-0622) For The Lower Yahara River Trail Phase One Improvements, Dane County, Wisconsin*. UWM Archaeological Research Laboratory Report of Investigations No. 444.
- Haas, Jennifer R. 2019. *Archaeological Data Recovery Operations at the Finch Site (47JE0902), Jefferson County, Wisconsin*. UWM Archaeological Research Laboratory Report of Investigations No. 445.
- Picard, Jennifer. 2017. *Archaeological Records Review and Recommendations for the Boscobel Fiber Optic Cable Replacement, Crawford and Grant Counties, Wisconsin*. UWM Archaeological Research Laboratory Report of Investigations No. 446.
- Haas, Jennifer R. Haas and Nicholas Weber. 2017. *Alternative Analysis for the I-39/90/94 Study, Dane and Columbia Counties, Wisconsin*. UWM Archaeological Research Laboratory Report of Investigations No. 447.
- Picard, Jennifer L., Gail R. Klein, Jennifer R. Haas. 2017. *Cultural Resource Assessment for the Muskego Bridge Project, City of Muskego, Waukesha County*. UWM Archaeological Research Laboratory Report of Investigations No. 448.
- Haas, Jennifer R. and Kelly Jo Noack. 2017. *Cultural Resource Investigations For Lead Service Line Replacement In The City Of Milwaukee, Milwaukee County, Wisconsin*. UWM Archaeological Research Laboratory Report of Investigations No. 449.
- Kubicek Richard H. and Kelly Noack [Blaubach]. 2017. *Cultural Resource Investigations For Year 2017 Water Main Relays In the City of Milwaukee, Milwaukee County, Wisconsin*. UWM Archaeological Research Laboratory Report of Investigations No. 450.
- Haas, Jennifer R. 2017. *Phase I Archaeological Survey for an Embankment Improvement Project, Chalk Hill Hydroelectric Project, (FERC Project No. 2394), Marinette County, Wisconsin*. UWM Archaeological Research Laboratory Report of Investigations No. 451.
- Haas, Jennifer R. and Rachael Schultz. 2017. *Phase I Archaeological Investigations For Timber Harvest Area, Chalk Hill Hydroelectric Project (FERC Project NO. 2394), Menominee County, Michigan*. UWM Archaeological Research Laboratory Report of Investigations No. 452.
- Kubicek, Richard H. 2017. *Phase I Archaeological Survey for Gamehaven Park Land Acquisition Project Rochester Township, Olmsted County, Minnesota*. UWM Archaeological Research Laboratory Report of Investigations No. 453.
- Jeske, Robert J., Katherine M. Sterner, David M. Strange, Richard W. Edwards IV and Robert E. Ahlrichs. 2017. *Report on the Discovery of Human Remains at the Crescent Bay Hunt Club Site (47 Je 904), Jefferson County, Wisconsin*. Archaeological Research Laboratory Report of Investigations No. 454.
- Picard, Jennifer L., Katherine M. Sterner, and Jennifer R. Haas. 2017. *Results of Archaeological Investigations and Monitoring for Gas and Electric Installation along Bay Shore Drive within Site 47WN0222 (BWN-0195) McCauley*. UWM Archaeological Research Laboratory Report of Investigations No. 455.

- Picard, Jennifer L., Jennifer R. Haas, Catherine R. Jones, Seth A. Schneider, Robert W. Vanderheiden, and Rachel C. McTavish. 2017. *Results of Archaeological Investigations and Report of Burial Excavation along Bay Shore Drive, City of Oshkosh within Site 47WN0222 (BWN-0195) McCauley*. UWM Archaeological Research Laboratory Report of Investigations No. 456.
- Ahlrichs, Robert E. 2017. *Phase I Archaeological Investigations of Brose Park, Racine Wisconsin*. UWM Archaeological Research Laboratory Report of Investigations No. 457.
- Haas, Jennifer R. and Rachael A. Schultz. 2017. *Phase I Archaeological Investigations For Recreational Site 3 Access Road, Chalk Hill Hydroelectric Project (FERC Project NO. 2394), Menominee County, Michigan*. UWM Archaeological Research Laboratory Report of Investigations No. 458.
- Haas, Jennifer R., Kelly Jo Noack [Blaubach], and Seth Schneider. 2017. *Cultural Resource Investigations for the Langlade Fish Rearing Station, Wisconsin Department of Natural Resources, Langlade County, Wisconsin*. UWM Archaeological Research Laboratory Report of Investigations No. 459.
- Schultz, Rachael A. and Jennifer R. Haas. 2017. *Phase I Archaeological Investigations of Draper's Creek (47SK0331) for Centurylink Telecommunications Line, Sauk County, Wisconsin*. UWM Archaeological Research Laboratory Report of Investigations No. 460.
- Kubicek, Richard H. and Jennifer R. Haas. 2017. *Shoreline Monitoring And Phase I Archaeological Investigations For A Canoe Launch, Alexander Hydroelectric Project (FERC NO. 1979), Lincoln County, Wisconsin*. UWM Archaeological Research Laboratory Report of Investigations No. 461.
- Picard, Jennifer L., Seth A. Schneider, Robert W. Vanderheiden, Catherine R. Jones, Rachel C. McTavish, and Jennifer R. Haas. 2017. *Archaeological Investigations for Utility and Road Work along Bay Shore Drive within Site 47WN0222 (BWN-0195) McCauley, City of Oshkosh*. UWM Archaeological Research Laboratory Report of Investigations No. 462.
- Haas, Jennifer R. and Rachael A. Schultz. 2017. *Cultural Resource Investigations For The Plymouth-Chilton Gas Utility, Calumet, Manitowoc, And Sheboygan Counties, Wisconsin*. UWM Archaeological Research Laboratory Report of Investigations No. 463.
- Picard, Jennifer L., Kelly Jo Noack [Blaubach], Richard H. Kubicek, and Jennifer R. Haas. 2017. *Investigations of Site 47MI0493 Allis Pond For The Grand Trunk/Bay View Wetland Project, Milwaukee Wisconsin*. UWM Archaeological Research Laboratory Report of Investigations No. 464.
- Schneider, Seth A., Gail Klein and Richard H. Kubicek. 2017. *Archaeological and Architecture/History Investigations For The Phase II Section Of The Rochester Natural Gas Pipeline Project In Olmsted County, Minnesota*. UWM Archaeological Research Laboratory Report of Investigations No. 465.
- Kubicek, Richard H., Kelly Noack, Nicholas J. Weber, and Rachael A. Schultz. 2017. *Cultural Resource Investigations for the Capitol Drive Gas Main Replacement, Milwaukee and Waukesha Counties, Wisconsin*. UWM Archaeological Research Laboratory Report of Investigations No. 466.
- Haas, Jennifer R., Seth A. Schneider, and Rachael A. Schultz. 2017. *Archaeological Planning Study For The Lakeshore Municipal Golf Course, City of Oshkosh, Winnebago County, Wisconsin*. UWM Archaeological Research Laboratory Report of Investigations No. 467.
- Picard, Jennifer L., Catherine R. Jones, Christina L. Zweig, and Jennifer R. Haas. 2017. *Report of Archaeological Investigations For The Westtown Retire Phase I Project, Milwaukee, Wisconsin*. UWM Archaeological Research Laboratory Report of Investigations No. 468.
- Schneider, Seth A., Gail Klein, and Richard H. Kubicek. 2018. *Archaeological Reconnaissance and Architecture History Investigations for Phase II of the Rochester Natural Gas Pipeline Project in Olmstead County, Minnesota*. UWM Archaeological Research Laboratory Report of Investigations No. 469.

- Picard, Jennifer L., Kelly Jo Noack [Blaubach], and Jennifer R. Haas. 2017. *Cultural Resource Investigations for Lead Service Line Replacements in the city of Milwaukee, Milwaukee County, Wisconsin*. UWM Archaeological Research Laboratory Report of Investigations No. 470.
- Schultz, Rachael A., Kelly Noack [Blaubach], and Richard H. Kubicek. 2017. *Cultural Resource Investigations for the Virmond Park Lake Michigan Access Stairs, Ozaukee County, Wisconsin*. UWM Archaeological Research Laboratory Report of Investigations No. 471.
- Haas, Jennifer R., Rachael A. Schultz, and Kelly J. Noack [Blaubach]. 2017. *Cultural Resources Investigations for the Franklin and Ann Street Reconstruction, City of Whitewater, Walworth County, Wisconsin*. UWM Archaeological Research Laboratory Report of Investigations No. 472.
- Kubicek, Richard H. 2017. *Cultural Resources Investigations For The Sturgeon Bay Main Replacement Project, Door County, Wisconsin*. UWM Archaeological Research Laboratory Report of Investigations No. 473.
- Picard, Jennifer L., Justin C. Miller and Rachael A. Schultz. 2018. *Cultural Resource Investigations for City of Oshkosh Contract 18-06, Sidewalk Rehabilitation and Reconstruction*. UWM Archaeological Research Laboratory Report of Investigations No. 474.
- Kubicek, Richard H. 2018. *Cultural Resource Investigations for the Pike River Stream Bank Restoration Project, Kenosha County, Wisconsin*. UWM Archaeological Research Laboratory Report of Investigations No. 475.
- Edwards IV, Richard W. and Robert J. Jeske. 2018. *Carroll Campus*. UWM Archaeological Research Laboratory Report of Investigations No. 476.
- Picard, Jennifer L., Jeremy A. Doyle, Katherine M. Sterner, and Jennifer R. Haas. In Press. *Lower Yahara River Trail Reports of Investigations Volume I: Archaeological Investigations within Lake Farms Archaeological District Sites 47DA0412, 47DA0465, 47DA0466, 47DA0468, and 47DA0507*. UWM Archaeological Research Laboratory Report of Investigations No. 477.
- Zweig, Christina L. and Justin C. Miller. 2018. *Cultural Resource Investigations For The Lakeshore Capacity Improvements Project, Racine and Kenosha Counties, Wisconsin*. UWM Archaeological Research Laboratory Report of Investigations No. 478.
- Schultz, Rachael A. and Richard Kubicek. 2018. *2018 Cultural Resource Investigations for Lead Service Line Replacements in the City of Milwaukee, Milwaukee County, Wisconsin*. UWM Archaeological Research Laboratory Report of Investigations No. 479.
- Haas, Jennifer R. and Rachael A. Schultz. 2018. *Cultural Resource Investigations for the Lakeshore Lateral Project, Kenosha, Racine, and Walworth Counties, Wisconsin*. UWM Archaeological Research Laboratory Report of Investigations No. 480.
- Picard, Jennifer L., Christina L. Zweig, and Jennifer R. Haas. 2018. *Archaeological Investigations BSW-0077 Shawano County, Wisconsin*. UWM Archaeological Research Laboratory Report of Investigations No. 481.
- Haas, Jennifer R. 2018. *Architecture/History Archival Review for the Lakeshore Capacity Gas Project*. UWM Archaeological Research Laboratory Report of Investigations No. 482.
- Haas, Jennifer R., Rachael A. Schultz, and Gail R. Klein. 2018. *Cultural Resource Investigations for the Cana Island Electric Conversion, Door County, Wisconsin*. UWM Archaeological Research Laboratory Report of Investigations No. 483.

- Sterner, Katherine M., Nicholas J. Weber, and Kelly Noack [Blaubach]. 2018. *2018 Cultural Resource Investigations for Water Main and Lead Service Line replacements in the city of Milwaukee, Milwaukee County, Wisconsin*. UWM Archaeological Research Laboratory Report of Investigations No. 484.
- Sterner, Katherine M. and Jennifer R. Haas. 2018. Phase I Archaeological Investigations for The Neenah Phase 3 - Cecil Street South Project, Winnebago County, *Wisconsin*. UWM Archaeological Research Laboratory Report of Investigations No. 485.
- Klein, Gail R., Kelly Jo Noack, and Jennifer R. Haas. 2018. *Architecture History Investigations for the Milwaukee Electric Railway & Light Company Interurban Corridor in Southeastern Wisconsin*. UWM Archaeological Research Laboratory Report of Investigations No. 486.
- Haas, Jennifer R. , Christina Zweig, Nicholas Weber, and Justin Miller. 2018. *Cultural Resource Investigations for the Lakeshore Lateral Project, Kenosha, Racine, and Walworth Counties, Wisconsin*. UWM Archaeological Research Laboratory Report of Investigations No. 487.
- Schultz, Rachael A., Katherine M. Sterner, and Kelly J. Noack [Blaubach]. 2018. *Cultural Resource Investigations for the CTH KR Extension, CTH H to Old WIS 31, Kenosha and Racine Counties, Wisconsin*. UWM Archaeological Research Laboratory Report of Investigations No. 488.
- Sterner, Katherine M. 2018. *Phase I Archaeological Investigations for the Lone Rock to Gotham Gas Main Extension, Richland County, Wisconsin*. UWM Archaeological Research Laboratory Report of Investigations No. 489.
- Schultz, Rachael A., Justin C. Miller, and Richard H. Kubicek. 2018. *2018 Cultural Resource Investigations for Lead Service Line Replacements (Submittal 2) in the City of Milwaukee, Milwaukee County, Wisconsin*. UWM Archaeological Research Laboratory Report of Investigations No. 490.
- Schneider Seth A. and Justin C. Miller. 2018. *Phase I Archaeological Investigations in the City of Franklin Corporate Park, Milwaukee County, Wisconsin*. UWM Archaeological Research Laboratory Report of Investigations No. 491.
- Klein, Gail R., Jennifer R. Haas, and Kelly Jo Noack [Blaubach]. 2018. *Mitigation for the MLH&T Bridge over Quietwood Creek, Waukesha County, Wisconsin WHS 2017-1371/WK*. UWM Archaeological Research Laboratory Report of Investigations No. 492.
- Schultz, Rachael A. and Jennifer R. Haas. 2018. *Archaeological Investigations for the Gas Main Extension between Portage and Briggsville, Portage County, Wisconsin*. UWM Archaeological Research Laboratory Report of Investigations No. 493.
- Schultz, Rachael A. and Jennifer R. Haas. 2018. *Phase I Archaeological Investigations for a Proposed Underground Electric Service to 2420 Nicolet Drive, UW-Green Bay Campus, Brown County, Wisconsin*. UWM Archaeological Research Laboratory Report of Investigations No. 494.
- Schultz, Rachael A. and Jennifer R. Haas. 2018. *Phase II Evaluations and Impact Assessments of Cultural Resources for the IH 39/90/94 Wisconsin River Bridge, Columbia County, Wisconsin*. UWM Archaeological Research Laboratory Report of Investigations No. 495.
- Picard, Jennifer L. , Seth A. Schneider, and Jennifer R. Haas. 2018. *Results of Archaeological Monitoring for the Lone Rock to Gotham Gas Main Extension, Richland County, Wisconsin*. UWM Archaeological Research Laboratory Report of Investigations No. 496.
- Nicholls, Brian D. and Rachael A. Schultz. 2018. *Phase I Investigations for BRN18-045-10, Village of Wrightstown, Brown County, Wisconsin*. UWM Archaeological Research Laboratory Report of Investigations No. 497.

- Haas, Jennifer R. and Justin C. Miller. 2018. *Cultural Resources Investigations for the Jackson Street HP Gas Replacement Project, City of Green Bay, Wisconsin*. UWM Archaeological Research Laboratory Report of Investigations No. 498.
- Haas, Jennifer. 2018. *Archaeological Investigations For The STH 70 Main Extension Project, Burnett County, Wisconsin*. UWM Archaeological Research Laboratory Report of Investigations No. 499.
- Schneider, Seth A. 2018. *Phase I Archaeological Investigations and Additional Deep Testing for the Phase III Section of the Rochester Natural Gas Pipeline Project in Olmsted County, Minnesota*. UWM Archaeological Research Laboratory Report of Investigations No. 500.
- Picard, Jennifer L. , Jeremy A. Doyle, Rachel C. McTavish, and Jennifer R. Haas. In Press. *Lower Yahara River Trail Reports of Investigations Volume II: Archaeological Investigations within Site 47DA1428 (BDA-0622)*. UWM Archaeological Research Laboratory Report of Investigations No. 501.
- Haas, Jennifer R. and Rachael A. Schultz. 2018. *Archaeological and Geomorphological Investigations for I-39/90/94, Wisconsin River Bridges B-11-22/23 & Approaches (WisDOT ID 1010-10-01), Columbia County, Wisconsin*. UWM Archaeological Research Laboratory Report of Investigations No. 502.
- Haas, Jennifer R. Haas and Kelly J. Noack [Blaubach]. 2018. *Cultural Resources Investigations for Madison Street, Libby Street-South Branch of the Rock River, City of Waupun, Dodge and Fond du Lac Counties, Wisconsin*. UWM Archaeological Research Laboratory Report of Investigations No. 503.
- Sterner, Katherine M., Justin C. Miller, and Nicholas J. Weber. 2018. *2018 Cultural Resource Investigations for Lead Service Line Replacements (Submittal 3) in the City of Milwaukee, Milwaukee County, Wisconsin*. UWM Archaeological Research Laboratory Report of Investigations No. 504.
- Haas, Jennifer R., Richard H. Kubicek, and Justin C. Miller. 2018. *Cultural Resources Investigations for the Westtown SS Retirement - Phase 3 ML 18001 Project, City of Milwaukee, Milwaukee County, Wisconsin*. UWM Archaeological Research Laboratory Report of Investigations No. 505.
- Sterner, Katherine M., Jessica L. Skinner, and Jennifer R. Haas. 2019. *Archaeological Investigations at 47WN0049 (BWN-0210) Golf Course, Winnebago County, Wisconsin*. UWM Archaeological Research Laboratory Report of Investigations No. 506.
- Jeske, Robert J. 2018. *Discovery of Human Remains at the Theel Site (47SB374), Sheboygan County, Wisconsin*. UWM Archaeological Research Laboratory Report of Investigations No. 507.
- Picard, Jennifer L., John D. Richards, Alexander W. Anthony, Patricia B. Richards, Steven W. Sarich, Eric E. Burant, Robert W. Vanderheiden and Rachel C. McTavish. In Press. *Archaeological Investigations at the McHugh Farmstead Site (47WPO294), Waupaca County*. UWM Archaeological Research Laboratory Report of Investigations No. 508.
- Haas, Jennifer R. and Seth Schneider. In Press. *Data Recovery at 47WN0049 (BWN-0210) Golf Course Site Winnebago County, Wisconsin*. UWM Archaeological Research Laboratory Report of Investigations No. 509.
- Sterner, Katherine M., Patricia B. Richards, John D. Richards. 2019. *Preliminary Report on the Discovery of Human Remains at Kohler Dunes and Swales (47SB0173), Sheboygan County, Wisconsin*. UWM Archaeological Research Laboratory Report of Investigations No. 510.
- Picard, Jennifer, Jennifer Haas, Jeremy Doyle, Katherine Sterner, Natalie Carpiaux, and Brian McConnell. In Press. *Lower Yahara River Trail Reports of Investigations Volume III: Archaeological Investigations within Site 47DA0464 (BDA-0625)*. UWM Archaeological Research Laboratory Report of Investigations No. 511.

- Sterner, Katherine M. and Nicholas J. Weber. 2019. *2019 Cultural Resource Investigations for Lead Relay Line Replacements in the City of Milwaukee, Milwaukee County, Wisconsin*. UWM Archaeological Research Laboratory Report of Investigations No. 512.
- Schultz Rachael A. and Jennifer R. Haas. 2019. *Cultural Resource Investigations for the Mallard Road Bridge Construction, Town of Wrightstown, Brown County, Wisconsin*. UWM Archaeological Research Laboratory Report of Investigations No. 513.
- Miller, Justin C., Christina L. Zweig, and Seth A. Schneider. 2019. *Archaeological Monitoring within the Evergreen Cemetery (BOU-0069) in the Town of Grand Chute, Outagamie County, Wisconsin*. UWM Archaeological Research Laboratory Report of Investigations No. 514.
- Schultz, Rachael A., Kelly J. Blaubach, Jennifer R. Haas. 2019. *Cultural Resource Investigations for the Riverdale Hydroelectric Project on the Apple River, St. Croix County, Wisconsin*. UWM Archaeological Research Laboratory Report of Investigations No. 515.
- Schultz, Rachael A. and Jennifer R. Haas. 2019. *Archaeological Investigations for a Proposed Residential Development (Regulatory File No. MVP-2016-00063-NTD) in the City of Oshkosh, Winnebago County, Wisconsin*. UWM Archaeological Research Laboratory Report of Investigations No. 516.
- Schultz, Rachael A. and Katherine M. Sterner. 2019. *Archaeological Investigations for the Chicago Pine Forest Management Project, Wisconsin River Power Company*. UWM Archaeological Research Laboratory Report of Investigations No. 517.
- Sterner, Katherine M. and Jennifer R. Haas. 2019. *Archaeological Investigations for the STH 57 Utility Pole Replacement Project, Door County, Wisconsin*. UWM Archaeological Research Laboratory Report of Investigations No. 518.
- Picard Jennifer L. 2019. *Phase I Archaeological Investigations for the Mayville-Horicon STH 28/Schwarze Road Gas Main Extension, Dodge County, Wisconsin*. UWM Archaeological Research Laboratory Report of Investigations No. 519.
- Sterner, Katherine M., Eric E. Burant, Brian A. McConnell, Patricia B. Richards, John D. Richards, 2019. *Archaeological Investigations at the Fairchild House Site, Sheboygan County, Wisconsin*. UWM Archaeological Research Laboratory Report of Investigations No. 520.
- Schultz, Rachael A. and Jennifer R. Haas. 2019. *Archaeological Investigations for the Southview Shores Forest Management Project (FERC No. 1984), Juneau County, Wisconsin*. UWM Archaeological Research Laboratory Report of Investigations No. 521.
- Schultz, Rachael A. and Jennifer R. Haas. 2019. *Archaeological Investigations for the Scatter Pine Forest Management (FERC No. 1984), Adams County, Wisconsin*. UWM Archaeological Research Laboratory Report of Investigations No. 522.
- Sterner, Katherine M. 2019. *Phase I Archaeological Investigations for The Neenah Phase 4 Project, Winnebago County, Wisconsin*. UWM Archaeological Research Laboratory Report of Investigations No. 523.
- Klein, Gail R., Jennifer L. Picard, Nicholas J. Weber, and Jennifer R. Haas. 2019. *Cultural Resource Investigations for the Proposed Dormitory at Lakeland University, Sheboygan County, Wisconsin*. UWM Archaeological Research Laboratory Report of Investigations No. 524.
- Schneider, Seth A. 2019. *Cultural Resource Investigations for the Riverwalk Project for the City of Oshkosh, Winnebago County, Wisconsin*. UWM Archaeological Research Laboratory Report of Investigations No. 525.

- Sterner, Katherine M., Kelly J. Blaubach and Robert E. Ahlrichs. 2019. *Archaeological Investigations for the Pike River Trails Restoration Project, Petrifying Springs Park, Kenosha County, Wisconsin*. UWM Archaeological Research Laboratory Report of Investigations No. 526.
- Sterner, Katherine M. 2019. *Archaeological Investigations for the County Highway M Research Park RSA (WisDOT ID 5992-09-82), Dane County*. UWM Archaeological Research Laboratory Report of Investigations No. 527.
- Sterner, Katherine M. and Jennifer L. Picard. 2019. *Archaeological Investigations for the Milwaukee Streetcar Gas Project, We Energies, Milwaukee, Wisconsin*. UWM Archaeological Research Laboratory Report of Investigations No. 529.
- Stencil, Zachary R. and Jennifer R. Haas. 2019. *Shoreline Survey and Archaeological Investigations at Grandfather Falls Hydroelectric Project (FERC NO. 1966), Lincoln County, Wisconsin*. UWM Archaeological Research Laboratory Report of Investigations No. 530.
- Schultz, Rachael A. and Jennifer R. Haas. 2019. *Archaeological Investigations for Project Bluepoint (WR 4374972), Village of Pleasant Prairie, Kenosha County, Wisconsin*. UWM Archaeological Research Laboratory Report of Investigations No. 531.
- Haas, Jennifer R. and Zachary Stencil. 2019. *Cultural Resource Investigations for Long Beach Road CHI-OHE, Calumet County, Wisconsin*. UWM Archaeological Research Laboratory Report of Investigations No. 533.
- Haas, Jennifer R. and Kelly Jo Blaubach. 2019. *Cultural Resources Investigation for the Fox River Boardwalk Project - Loop the Locks*. UWM Archaeological Research Laboratory Report of Investigations No. 534.
- Haas, Jennifer R. 2019. *Archaeological Investigations at the Pine Hydroelectric Facility - Power Canal*. UWM Archaeological Research Laboratory Report of Investigations No. 535.
- Haas, Jennifer R. 2019. *Archaeological Investigations for the Midtown Road Project*. UWM Archaeological Research Laboratory Report of Investigations No. 536.
- Haas, Jennifer R. 2019. *Preliminary Field Report & PTD for Midtown Road Gas Utility*. UWM Archaeological Research Laboratory Report of Investigations No. 537.
- Picard, Jennifer L. and Seth A. Schneider. 2019. *Archaeological Investigations for the Tertiary Phosphorus Removal and Effluent Outfall Improvements, New London, Outagamie County, Wisconsin*. UWM Archaeological Research Laboratory Report of Investigations No. 538.
- Haas, Jennifer R. 2019. *Cultural Resource Investigations for the Black Creek Main Extension Project (WR 4317218), Outagamie County, Wisconsin*. UWM Archaeological Research Laboratory Report of Investigations No. 539.
- Picard, Jennifer and Justin Miller. 2019. *Cultural Resource Investigations for the Southwest Green Bay Wisconsin PSC Certificate of Authority 44.40 Review*. UWM Archaeological Research Laboratory Report of Investigations No. 540.
- Picard, Jennifer and Zachary Stencil. 2019. *Cultural Resource Investigations for the Coleman Exchange CenturyLink Telephone Fiber Optic Project, Marinette and Oconto Counties, Wisconsin*. UWM Archaeological Research Laboratory Report of Investigations No. 541.
- Picard, Jennifer and Zachary Stencil. 2019. *Phase I Archaeological Survey for the Alliant Energy Electric Underground Project, Petenwell Hydroelectric Project FERC Project Number 1984*. UWM Archaeological Research Laboratory Report of Investigations No. 542.

- Picard, Jennifer Picard and Zachary Stencil. 2019. *Phase I Archaeological Survey for the Sunset Drifters Snowmobile Trail Project, Petenwell Hydroelectric Project FERC Project Number 1984*. UWM Archaeological Research Laboratory Report of Investigations No. 543.
- Sterner, Katherine M., Justin C. Miller, and Nicholas J. Weber. 2019. *2019 Cultural Resource Investigations for Lead Service Line Replacements (Submittal 1) in the City of Milwaukee, Milwaukee County, Wisconsin*. UWM Archaeological Research Laboratory Report of Investigations No. 544.
- Sterner, Katherine M. 2019. *Phase I Archaeological Investigations for the Doudna Shoreline Stabilization Project, Marquette County, Wisconsin*. UWM Archaeological Research Laboratory Report of Investigations No. 545.
- Picard, Jennifer L., Seth Schneider, and Natalie Carpiaux. 2019. *Results of Archaeological Monitoring at W4915 CTH C, within the Rockefeller Site (47MQ0031/ BMQ-0084)*. UWM Archaeological Research Laboratory Report of Investigations No. 546.
- Haas, Jennifer R., Katherine M. Sterner and Christina L. Zweig. 2019. *Cultural Resource Investigations for the Town of Almon New Franchise Gas Project, Shawano County, Wisconsin*. UWM Archaeological Research Laboratory Report of Investigations No. 547.
- Stencil, Zachary R. 2019. *Shoreline Erosion Survey and Archaeological Investigations at Wausau Hydroelectric Project, Marathon County, Wisconsin*. UWM Archaeological Research Laboratory Report of Investigations No. 548.
- Sterner, Katherine M. 2019. *Phase I Archaeological Investigations for the Hickory Hills Wetland Mitigation Project, Waukesha County, Wisconsin*. UWM Archaeological Research Laboratory Report of Investigations No. 549.
- Sterner, Katherine M. 2019. *Phase I Archaeological Investigations for the WSPSC Sanitary Sewer Project, Waukesha County, Wisconsin*. UWM Archaeological Research Laboratory Report of Investigations No. 550.
- Picard, Jennifer L. 2019. *Phase I Archaeological Survey for the Chalk Hill Timber Harvest Areas (FERC Project No. 2394)*. UWM Archaeological Research Laboratory Report of Investigations No. 551.
- Stencil Zachary R. Stencil. 2019. *Phase I Archaeological Survey for the Amsterdam Dunes WWCT Project*. UWM Archaeological Research Laboratory Report of Investigations No. 552.
- Schneider, Seth A. 2020. *Phase I and Phase II Archaeological Investigations for Amsterdam Dunes Wetland Mitigation Project in Sheboygan County, Wisconsin*. UWM Archaeological Research Laboratory Report of Investigations No. 553.
- Haas, Jennifer R. 2019. *Report of the Results of Archaeological Monitoring at Clam Lake Mounds (47BT0001/ BBT-0087) and Spangburg Mounds (47BT0016/ BBT-0110), Burnett County, Wisconsin*. UWM Archaeological Research Laboratory Report of Investigations No. 554.
- Haas, Jennifer R. 2019. *Archaeological Investigations for the Petenwell Repeater - Communication Tower Project*. UWM Archaeological Research Laboratory Report of Investigations No. 555.
- Schultz, Rachael A. and Jennifer R. Haas. 2020. *Cultural Resource Investigations for the Sun Prairie Reliability Project, Dane County, Wisconsin*. UWM Archaeological Research Laboratory Report of Investigations No. 556.
- Schultz, Rachael A. and Jennifer R. Haas. 2020. *Cultural Resource Investigations for the 2020 Southeastern Wisconsin Pole Replacement Project, Kenosha County, Wisconsin*. UWM Archaeological Research Laboratory Report of Investigations No. 557.

Rachael A. Schultz and Jennifer R. Haas 2020 UWM Archaeological Research Laboratory Report of Investigations No. 558 “Archaeological Investigations for the Chippewa Valley Regional Transit Transfer Center Revitalization Project, City of Eau Claire, Eau Claire County, Wisconsin”

Picard, Jennifer L. Picard. 2020. *Archaeological Investigations for the EITM Gas Pipeline, Town of Mount Pleasant, Racine County, Wisconsin*. UWM Archaeological Research Laboratory Report of Investigations No. 559.

Blaubach, Kelly Jo. 2020. *Architecture History Investigations for the Chippewa Valley Regional Transit Center*. UWM Archaeological Research Laboratory Report of Investigations No. 560.

Archaeological Research Laboratory - Technical Memos 2015-2019

Over the period from January 2015 through December 2019, the Cultural Resource Management program produced 729 technical memos (Appendix D).

Architectural-Historical Intensive Study Reports and Historic Contexts 2015-2019

Blaubach, Kelly J. Wisconsin’s Hydroelectric Power Industry (2018).

Klein, Gail R. Intensive Survey of the City of Prairie du Chien, Crawford County, WI (July 2019)

Klein, Gail R. Intensive Survey of Milwaukee Electric Railway & Light Company Structures, Southeastern and Eastern Wisconsin (Spring 2018)

Miller, Justin C. Milwaukee Public Schools Intensive Survey (July 2019)

National Register of Historic Places - Nominations

Klein, Gail R. Carsten and Dora Hinnners House, City of Platteville, Grant County, WI

Klein, Gail R. Leonard and Caroline Coates House, City of Platteville, Grant County, WI

Klein, Gail R. German Evangelical Lutheran Church of Peace, City of Platteville, Grant County, WI

Klein, Gail R. Oak Hill Cemetery, City of Lake Geneva, WI (May 2019)

Klein, Gail R. New Hope Norwegian Evangelical Lutheran Church, New Hope, Portage County, WI (June 2018)

Klein, Gail R. St. Lucas Evangelical German Lutheran Church, Glendale, Monroe County, WI (June 2018)

Klein, Gail R. Samuel and Nina Marcus House, Village of Spring Green, WI (October 2017)

Klein, Gail R. Sheboygan Valley Land and Lime Company, Sheboygan County, WI (July 2016)

Klein, Gail R. John and Anna Wywialowski Farmstead, Forest County, WI (March 2016)

Klein, Gail R. Henry and Barbara Bierbauer House, City of New Lisbon, WI (July 2015)

Miller, Justin C. Lincoln Boulevard Historic District (NRHP nomination), City of Manitowoc, Manitowoc County, Wisconsin (May 2018)

Other Major Research Reports and Manuscripts

Jeske, Robert J., Richard W. Edwards, David M. Strange. 2018. Report on the Discovery of Human Remains at the Theel Site (47SB374), Jefferson County, Wisconsin. Archaeological Research Laboratory Reports of Investigation 507. University of Wisconsin Milwaukee, Milwaukee.

- 2017 (Jeske, Robert J., Katherine M. Sterner, David M. Strange, Richard W. Edwards, and Robert E. Ahlrichs) Report on the Discovery of Human Remains at the Crescent Bay Hunt Club Site (47 Je 904), Jefferson County, Wisconsin. Archaeological Research Laboratory Reports of Investigation 454. University of Wisconsin Milwaukee, Milwaukee.
- 2016 (Jeske, Robert J. and David M. Strange) Human Skeletal Remains Recovered from the Saints Peter and Paul Cemetery, (BTR2004), Trempealeau County, Wisconsin.
- 2015 (Richards, John D., Jeske, Robert J.) Preliminary Results of Accelerator Mass Spectrometry Dating of Food Residues on Prehistoric Ceramics from the Western Great Lakes and Prairie Peninsula Regions of the Midcontinent. Reports of Investigation 370. Archaeological Research Laboratory, Milwaukee.

List of Honors and Awards

- 2019 Robert J. Jeske, Distinguished Career Award, Midwest Archaeological Conference
- 2013 Robert J. Jeske, Increase A. Lapham Distinguished Research Award, Wisconsin Archaeological Society

Professional Service

- Jennifer R. Haas, Gubernatorial Appointee, Wisconsin Burial Sites Preservation Board (initial appointment 2013, reapplinted 2018 to 2021)
- Jennifer R. Haas, Director at Large, Wisconsin Archeological Survey
- Robert J. Jeske serves on the Editorial Board for Midcontinental Journal of Archaeology (2014-present) and the Annual Editions Archaeology (1998-present)
- Robert J. Jeske, President, Midwest Archaeological Conference (2014-2016)
- Robert J. Jeske, Board of Directors, Wisconsin Archaeological Survey (2011-2017)
- Brian D. Nicholls is the Treasurer of the Midwest Archaeological Conference.
- Brian D. Nicholls is a member of the UWM GIS Council
- Jennifer L. Picard, Co-Program Director, Wisconsin Archeological Society -Milwaukee Chapter (2014-2016).
- Jennifer L. Picard, Volunteer Crew Chief, Lake Mills Historical Society - Aztalan Survey (2016).

Katherine Sterner, 2016-Present Secretary, Wisconsin Archeological Society

Katherine Sterner, Student Workshop Committee Member, Midwest Archaeological Conference (2015-2017)

Nicholas Weber, Representative UWM GIS Council

Community Service and Outreach

2019 Community Service and Outreach

Schneider, Seth A. Invited Guest and Presenter: Known, but Not Known: The Oneota Component at the Crab Apple Point Site on Lake Koshkonong. Wisconsin Archeological Society - Robert Ritzenthaler Chapter

Schneider, Seth A. Invited Guest and Presenter: Archaeological Investigations at the Golf Course Site 47WN0049. Wisconsin Archeological Society - Robert Ritzenthaler Chapter.

2018 Community Service and Outreach

Sterner, Katherine M., Invited Guest and Presenter: Wisconsin Archeological Society-Robert Ritzenthaler Chapter (Oshkosh)

2017 Community Service and Outreach

Haas, Jennifer R., Invited Guest and Presenter: An Overview of Archaeology and Historic Preservation in Wisconsin. Presented to the Public Service Commission of Wisconsin, Madison, Wisconsin.

Haas, Jennifer R. Invited Guest and Presenter: Case Study - Wisconsin's Burial Sites Law. Wisconsin Historical Society, Archaeology Consultant Workshop (Madison, Wisconsin).

Sterner, Katherine M. Invited Guest and Presenter, Wisconsin Archeological Society, Kenosha Chapter

Sterner, Katherine M. Invited Guest and Presenter, Wisconsin Archeological Society, Milwaukee Chapter

Sterner, Katherine M. Invited Guest and Presenter, Wisconsin Archeological Society, Robert Ritzenthaler Chapter

2016 Community Service and Outreach

Haas, Jennifer R. Invited Guest and Presenter: Results of Recent Survey and Excavations along the Western Shore of Lake Koshkonong in Southeastern Wisconsin) to the public, the Charles E Brown Chapter of the Wisconsin Archeological Society in Madison, Wisconsin.

Haas, Jennifer R. Invited Guest and Presenter: Overview of the Excavations and the Woodland Occupations at the Finch Site (47JE0902)) for the Milwaukee Chapter of the Wisconsin Archeological Society in Milwaukee Wisconsin.

Picard, Jennifer L. Invited Guest and Presenter: Paleoethnobotanical Remains at Aztalan (47JE0001). Invited speaker for the Three Rivers Archaeological Society, Kenosha, Wisconsin.

Schneider, Seth A. Invited Guest and Presenter, Compositional Analysis of Middle Mississippian and Upper Mississippian Pottery in Wisconsin, Illinois, and Michigan. Archaeology Club, University of Wisconsin-La Crosse, La-Crosse, Wisconsin

Schneider, Seth A. Invited Guest and Presenter, The Lake Koshkonong Region and Late Prehistoric Interaction in the Western Great Lakes. Hoard Museum, Fort Atkinson, Wisconsin

Schneider, Seth A. Invited Guest and Presenter, Late Prehistoric Interaction in Eastern Wisconsin. Friends of Aztalan, L. D. Fargo Public Library, Lake Mills, Wisconsin.

Schneider, Seth A. Invited Guest and Presenter, Late Prehistoric Interaction in Eastern Wisconsin: Ceramic Attribute and Compositional Analyses from Six Oneota Sites. Wisconsin Archeological Society, Milwaukee

Schneider, Seth A. Invited Guest and Presenter, Social, Economic, and Political Interaction During Late Prehistory in Southeastern Wisconsin: Ceramic Analysis of Six Oneota Assemblages from Three Localities. Introduction to Anthropology course at Marquette University, instructor Dr. Jocelyn Boor.

Sterner, Katherine M. Invited Guest and Presenter, Three Rivers Archaeological Society.

Sterner, Katherine M. Invited Guest and Presenter, Wisconsin Archeological Society, Charles E. Brown Chapter

2015 Community Service and Outreach

Picard, Jennifer L. Invited Guest and Presenter: Beyond Subsistence: Analysis of Floral Remains at the Aztalan Site (47JE0001). Invited speaker for the Charles E. Brown Chapter, Wisconsin Archaeological Society (Madison, WI).

Sterner, Katherine M. Invited Guest and Presenter, Wisconsin Archeological Society, Robert Ritzenthaler Chapter

Other Outreach Events

Klein, Gail R., Judge, National History Day (2017, 2018, 2019)

Klein, Gail R., Common Read Facilitator - UWM (2019)

Miller, Justin C. Organizer: "Be Your Own Architect!" (children's gingerbread decorating workshop sponsored by Glessner House Museum and AIA Chicago December 2016, December 2017, December 2018, December 2019)

Miller, Justin C. Tour organizer and leader: "The Architecture of Glessner House" (Glessner House Museum specialty tour offered 3-4 times yearly in 2015, 2016, 2017, 2018, 2019)

Miller, Justin C. Tour organizer and leader: "Plazas and Public Art in the Loop" (Docomomo US National Tour Day, Chicago, October 2018)

Miller, Justin C. Tour organizer and leader: "Beyond Ebony/Jet: the Architecture of John Moutoussammy" (Docomomo US National Tour Day, Chicago, October 2019)

Picard, Jennifer L., Judge, National History Day (2019).

Picard, Jennifer L., Common Read Facilitator - UWM (2019)

Picard, Jennifer L., Mission Possible - UWM (2017)

Sterner, Katherine M. Participant in the Milwaukee Public Museum Archaeology Days (2014, 2015, 2016, 2017)

Sterner, Katherine M. Participant in the Powers-Walker Archaeology Awareness Program (2016, 2017)

Sterner, Katherine M. Participant in the Lake County Forest Preserve Pop-Up Museum (2017)

Sterner, Katherine M. Participant in Galloway House and Village Archaeology Day (2017)

Sterner, Katherine M. Participant in Boy Scout STEmpede Archaeology Merit Badge (2017)

Sterner, Katherine M. Participant in Wisconsin Archeological Society Satterlee Clark House Excavation (2019)

Sterner, Katherine M. Participant in Iola Historical Society Native American Heritage Day (2019)

APPENDIX D. LIST OF TECHNICAL MEMOS JANUARY 2015 THROUGH JANUARY 2020

Technical Memo Number	Author	Title
2016001	Jennifer R. Haas and Seth Schneider	Results of Archaeological Monitoring for the Highwood Estates Gas Main Replacement Project
2016002	Zweig, Christina L. and Richard H. Kubicek	2016 Technical Memo: Results of Archaeological Monitoring at Site 47DA0023
2016003	Richard H. Kubicek	Technical Memo: Results of Archaeological Monitoring at 47DA0428 (BDA-0520 Winnequah Village), Madison Gas and Electric: Electric Service Order No. 31-0099-1-15
2016004	Richard H. Kubicek and Nicholas J. Weber	Technical Memo: Report of Archaeological Monitoring at Site 47DA0156 (BDA-0400, MacLean Farm Mounds), Dane County.
2016005	Richard H. Kubicek	Results of Archaeological Monitoring at Site 47DA1194 (BDA-0570, Bridge Road), Dane County
2016006	Richard H. Kubicek and Nicholas J. Weber	Results of Archaeological Monitoring at 47DA0003 (BDA-0306, Outlet Mounds), Dane County.
2016007	Richard H. Kubicek and Nicholas J. Weber	Results of Archaeological Monitoring at 47DA0428 (BDA-0520, Winnequah Village), Dane County, Wisconsin.
2016008	Richard H. Kubicek and Nicholas J. Weber	Winnequah Village), Results of Archaeological Monitoring at 47DA0428 (BDA-0520, Winnequah Village), Dane County, Wisconsin.
2016009	Jennifer R. Haas	Technical Memo: Archaeological Investigations for Bice Creek Lane Delta IR 17003, Dickinson and Iron County, Michigan
2016010	Jennifer R. Haas	Archaeological Investigations for the Randville Conversion Stage 3 Project, Dickinson County, Michigan
2016011	Jennifer R. Haas	Archaeological Investigations for the Trout Creek Delta Conversion, Houghton and Ontonagon Counties, Michigan
2016012	Richard H. Kubicek	Phase I archaeological Investigations at 47JA0520 for the Town of Northfield Stockpile, Jackson County, Wisconsin
2016013	Richard H. Kubicek and Nicholas J. Weber	Results of Archaeological Monitoring at BOU-0029 (St. Peters Lutheran Cemetery) and BOU-0139 (Community Lutheran Cemetery), Outagamie County, Wisconsin.
2016014	Jennifer R. Haas	Muskego Bridge Removal, Waukesha County
2016015	Jennifer L. Picard	Archaeological Monitoring for the Eureka Gas Extension at 47WN0061 (BWN-0103) and 47WN0060 (BWN-0100)
2016016	Jennifer R. Haas	Cultural Resource Investigations for Pole Replacements in Michigan
2016017	Good, Walker and Jennifer R. Haas	Archaeological Monitoring of Site 47WL0068 (BWL-0108) Williams Bay, Walworth County, Wisconsin
2016018	Walker Good	Results of Archaeological Fieldwork and Monitoring for 47SK0675 (BSK-0345) Woods Road Ridge Cemetery
2016019	Justin L. Miller	Architecture History Memo for the Wisconsin Veterans Home
2016020	Christina L. Zweig	Technical Memo: Results of Archaeological Monitoring, WHS 15-0699 OZ, Thiensville Graves (47OZ0039/ BOZ-0071), Thiensville Village Park, WR 3771626 & WR3774763
2016021	Christina L. Zweig	Technical Memo: Results of Archaeological Monitoring, WHS#: 15-0708 WT, Campbell Mound Group (47WT0009/BWT-0127), 1791 Shalom Drive WR3793876.
2016022	Richard H. Kubicek	Results of Archaeological Monitoring within 47DA1194 (BDA-0577 Bridge Road)
2016023	Kelly Noack	Architecture/History Investigations for the Sparta Lateral Project, Monroe County, Wisconsin
2016024	Christina L. Zweig	TM2016-024: Results of Archaeological Monitoring within the uncatalogued portion of catalogued burial site Carlruhe Group (47GL0060/BGL-0059) at W1010 Spring Grove Road
2016025	Christina L. Zweig	TM2016-025: Results of Archaeological Monitoring
2016026	Richard H. Kubicek	Results of Phase I Archaeological Survey for the Winona Foods Project

Technical Memo Number	Author	Title
2016027	Seth Schneider and Jennifer Haas	Interim Update on Inadvertent Discoveries at Crab Apple Point and the Rufus Bingham Mound Group
2016028	Rachel C. McTavish	Results of Archaeological Monitoring for Construction of CTH T and Re-installation of Gas Utilities within Site 47BFD-0060 (Ledgeview Memorial Park Cemetery)
2016029	Seth A. Schneider	Results of Archaeological Fieldwork and Monitoring at 47RO0028 (BRO-0120), Baldwin Mounds, Rock County, Wisconsin
2016030	Seth A. schneider	Results of Archaeological Fieldwork and Monitoring at 47RO0030 (BRO-0122), Weirick Mound Group, Rock County, Wisconsin
2016031	Jennifer R. Haas and Seth A. Schneider	Results of Archaeological Monitoring: WHS# 14-1055 SK, Ragatz (47SK0363/ BSK-0326).
2016032	Jennifer Haas	Results of Archaeological Monitoring: WHS 15-0310 CO, Funk (47CO0146/ BCO-0113), Frame Fence Cemetery (47CO0281/ BCO-0062)
2017001	Seth A. Schneider	Results of Archaeological Monitoring at 47DA1316 (BDA-0595), BDA-0133, and BDA-0134, Dane County, Wisconsin
2017002	Christina L. Zweig and Richard H. Kubicek	Results of Archaeological Fieldwork and Monitoring at 47DA0570 (BDA-0414) Maple Bluff Mound Group (Thompson Mound) for Madison Gas & Electric.
2017003	Jennifer R. Haas	Results of Archival Research for the CTH S Phase 2 Project, Amazon Driveway to CTH H, Village of Somers, City of Kenosha
2017004	Richard H. Kubicek	Results of Archaeological Monitoring within BMI-0023
2017005	Seth A. Schneider	Results of Archaeological Monitoring at 47WT0026 (BWT-0133), Kewaskum Mound Group, Washington County, Wisconsin
2017006	Christina L. Zweig and Jennifer R. Haas	Results of Archaeological Monitoring at 47WK0002 (BWK-0109) Ashippun Lake
2017007	Christina L. Zweig and Richard H. Kubicek	Results of Archaeological Fieldwork and Monitoring 47GL0085 (BGL-0108) Quimby Bay Mound Group
2017008	Jones, Catherine R. and Christina L. Zweig	WHS 10-0040/MI BMI-0022 Lincoln Memorial Cemetery (Wanderer's Rest Cemetery)
2017009	Jones, Catherine R. and Christina L. Zweig	WHS 16-0589/JE 47JE0030/BJE-0133 Thiebeau's Point
2017010	Jones, Catherine R.	WHS 16-0610/WK 47WK0148/BWK-0256 Burke Burials
2017011	Christina L. Zweig and Seth A. Schneider	Results of Archaeological Investigations and Monitoring of 47WK0046/BWK-0124, Beaver Lake Mounds, Waukesha County, Wisconsin
2017012	Jones, Catherine R.	Technical Memo Cultural Resources: Results of Archival Research & Recommendations for Contract 17-13 Westowne Detention Basin
2017013	Jones, Catherine R.	Technical Memo Cultural Resources: Results of Archival Research & Recommendations Contract 17-19 Aviation Business Park Water Main Loop
2017014	Picard, Jennifer L.	Technical Memo Cultural Resources: Results of Archival Research & Recommendations Contract 17-03 Oshkosh Avenue Sewer
2017015	Picard, Jennifer L.	City of Waukesha Meadowbrook Road (West Waukesha Bypass) Cultural Resources Review UWM-CRM #2017-052
2017016	Picard, Jennifer L.	Waukesha Parks Railroad Bike Trail Cultural Resources Review UWM-CRM #2017-053
2017017	Richard H. Kubicek	Results of Archaeological Monitoring within 47CO0324 (BCO-209) Lewis Mound
2017018	Picard, Jennifer L. and Jennifer R. Haas	City of Waukesha Grand Avenue/South Street Cultural Resources Review UWM-CRM #2017-030
2017019	Richard H. Kubicek	Results of Archaeological Monitoring at 47WL0354/BWL-0118 (Romeo)
2017020	Richard H. Kubicek	Results of Archaeological Monitoring at 47MI0084/BMI-0153 Huron and Cass Cemetery

Technical Memo Number	Author	Title
2017021	Picard, Jennifer L.	Results of Archaeological Monitoring We Energies #3999604 N593 Blackhawk Bluff Drive
2017022	Picard, Jennifer L.	Results of Archaeological Monitoring at Tennesen Camp and Burials (47KN0146/BKN-0081) We Energies #3949806
2017023	Richard H. Kubicek	Results of Archaeological Monitoring at 47MI0084/BMI-0153 Huron Cass Cemetery
2017024	Richard H. Kubicek	Archaeological Monitoring within 47RI0491 (BRI-0106 Rural Plot)
2017025	Picard, Jennifer L.	Results of Archival Research & Recommendations Contract 17-12 Water Main Relays, City of Oshkosh
2017026	Picard, Jennifer L. and Kelly Jo Noack	Results of Archival Research & Recommendations Contract 17-04 City of Oshkosh Paving and Utilities (Bayshore Drive/Lake Street)
2017027	Jones, Catherine R.	Technical Memo: Results of Archival Research & Recommendations for Contract 17-06 Sidewalk Rehab, Oshkosh
2017028	Richard H. Kubicek	Results of Emergency Archaeological Monitoring within 47DA1401/BDA-0610 Icaria
2017029	Jones, Catherine R. and Brianne E. Charles	Technical Memo: Results of Archaeological Monitoring for Lake Edge Gas Main Replacement
2017030	Richard H. Kubicek	Results of Archaeological Monitoring within 47FD0035/BFD-0184 Wolf Lake Hotel
2017031	Jennifer L. Picard and Kelly Jo Noack	Update to Results of Archaeological and Architecture Survey, Loomis Road (51st Street to 27th Street), Milwaukee County, Wisconsin.
2017032	Brianne Charles	Results of Archaeological Monitoring at 47DA0570 (BDA-0414 Maple Bluff Mound Group).
2017033	Brianne Charles	Technical Memo: WHS 16-1145/MQ 47MQ0028(BMQ-0082 McDonnell site)
2017034	Brianne Charles	Technical Memo: WHS 15-0687/KN 47KN0410(BWK-0013 South Kenosha 1855 cemetery site)
2017035	Brianne Charles	Technical Memo: WHS 15-0538/RU 47RU0017(BRU-0046 Ten Mile Creek II Mounds)
2017036	Brianne E. Charles	Results of Archaeological Fieldwork and Monitoring at Boulder Lake (47VI0003/BVI-0052)
2017037	Richard H. Kubicek	Change in Scope Resulting in No Adverse Affect to Burial Site BFD-0099
2017038	Picard, Jennifer L.	Results of Archaeological Monitoring in Yukimarimo (47DA1396/BDA-0602); Madison Gas and Electric Job Order No. 23-7187-1-16.
2017039	Jennifer L. Picard	Results of Archaeological Fieldwork and Monitoring, In the River Mounds (47PT0018/BPT-0107), We Energies WR2279428
2017040	Picard, Jennifer L. and Kelly Jo Noack	Results of Archival Research & Recommendations Contract 17-05 City of Oshkosh Paving and Utilities (Multiple Locations)
2017041	Brianne Charles	Results of Archaeological Monitoring within 47WL0354(BWL-0118 Romeo) for WisDOT
2017042	Brianne Charles and Richard Kubicek	Archaeological Monitoring and Fieldwork within JE 47JE1205 (BJE-0232 Gumbo)
2017043	Richard H. Kubicek and Nicholas J. Weber	Results of Archaeological Consultation and Monitoring at Baskerville Park Mound Group (47DA0116/BDA-0259)
2017044	Seth A. Schneider	Results of Archaeological Monitoring at BJU-0059 (Camp Douglas Cemetery) and BJU-0182 St. James Parish Cemetery)
2017045	Jennifer L. Picard and Kelly Jo Noack	DNR Letter: Results of Archival Research & Recommendations Contract 17-04 City of Oshkosh Paving and Utilities (Bayshore Drive/Lake Street)
2017046	Richard H. Kubicek	Archaeological Monitoring within 47DA0215/BAD-0435 Lee Mound Group

Technical Memo Number	Author	Title
2017047	Picard, Jennifer L.	Results of Archaeological Fieldwork and Monitoring within 47WK0046 (BWK-0124) Beaver Lake Mounds
2017048	Picard, Jennifer L.	Results of Archaeological Fieldwork and Monitoring, 47WP0010 (BWP-0116) Fischer on the Waupaca Site
2017049	Brianne Charles and Richard H. Kubicek	Results of Archaeological Monitoring at (47IA0020/BIA-0096 Clarence Cushman)
2017050	Picard, Jennifer L.	Permission to Construct and Report of Reconnaissance for Emergency Pole Replacement within Uncatalogued Burial Site BDA-0181 Blooming Grove Township Cemetery
2017051	Brianne Charles	Results of Archaeological Monitoring at (BWK-0052 John Chrysostom Cemetery) and (BWK-0053 Unnamed Cemetery)
2017052	Catherine R. Jones	Results of Archaeological Monitoring at Menomonee Falls Burials (47WK0023/BWK-0240)
2017053	Brianne E. Charles and Jennifer L. Picard	Technical Memo: Results of Archaeological Monitoring at Chase Mounds Site (47MI0035/BMI-0095), W. Orchard and S. 2nd Streets
2017054	Richard H. Kubicek and Nicholas J. Weber	Results of Archaeological Monitoring at Auroraville Mounds (WS-0002/BWS-0087), Waushara County.
2017055	Charles, Brianne E.	Results of Archaeological Fieldwork and Monitoring at 1607 Monroe Ave, Assembly Ground Mounds and Village (47WL0004/ BWL-0092)
2017056	Richard H. Kubicek and Christina L. Zweig	Results of Archaeological Monitoring 47WP0328 (BWP-0085) Reifland Children's Graves
2017057	Brianne Charles	Results of Archaeological Monitoring within 47MI0101 (BMI-0184 Deer Creek Village)
2017058	Brianne Charles	Results of Archaeological Monitoring within 47BWK-0011 - Saylesville Cemetery
2017059	Brianne Charles	
2017060	Christina L. Zweig	Results of Archaeological Monitoring, WHS 15-1252/WT, BWT-0028 David's Star Evangelical Lutheran Cemetery, WR3764973
2017061	Brianne E. Charles	Technical Memo: WHS 16-0371/DA 47DA0023 (BDA-0308 Winnequah Road Mound Group), 4415 Shore Acres Road.
2017062	Christina L. Zweig	Results of Archaeological Monitoring, WHS# 15-0662 WL, Assembly Ground Mounds and Village (47WL0004/ BWL-0092), 1105 N Gazebo Drive, Delavan WR3799804
2017063	Christina L. Zweig	Results of Archaeological Monitoring, WHS# 15-0851 KN, Center Lake Burials (47KN0370/ BKN-0084), 9700 271st Avenue, Salem WR3802146
2017064	Brennan E. Charles and Richard H. Kubicek	Technical Memo: WHS 16-0611 (BOU-0029 St. Peter Lutheran Church Cemetery)
2017065	Christina L. Zweig	Technical Memo: TM2017-065 Results of Archaeological Monitoring, WHS# 16-0841 WL, Assembly Ground Mounds and Village (47WL0004/ BWL-0092)
2017066	Christina L. Zweig	Results of Archaeological Monitoring, WHS 15-0853/ WK, Bark River (47WK0586/ BWK-0286), 550 Hartbrook Drive, Hartland WR3820092 & WR3820094
2017067	Christina L. Zweig	Results of Archaeological Monitoring, WHS 15-0889/ WK, Silver Lake South Shore (47WK0603/ BWK-0288), 37342 Indian Mound Road, Summit WR3820601 & WR3820602
2017068	Richard H. Kubicek	Results of Archaeological Monitoring 47JE0058 (BJE-0146) Phillips Ferry
2017069	Christina L. Zweig	Results of Archaeological Monitoring, WHS 15-0916/WT, Pike Lake Resort Burials and Campsite (47WT0015/ BWT-0146), 3378 Lake Drive, Hartford WR3835039
2017070	Richard H. Kubicek	Results of Archaeological Monitoring at La Valle Mound (47SK0077/BSK-0222)
2017071	Christina L. Zweig	Results of Archaeological Monitoring, WHS 15-0907 WP, Templeton Bayou Mounds (47WP0002/ BWP-0115) and St. Paul's Lutheran Cemetery (BWP-0037), Pole Replacements-Freemont
2017072	Charles, Brianne E.	Results of Archaeological Fieldwork and Monitoring at F. Helmer Lakeshore Site (47MQ0088/ BMQ-0065), 4166 CTH K

Technical Memo Number	Author	Title
2017073	Christina L. Zweig	Results of Archaeological Monitoring, WHS# 15-0931 MI, Lime Ridge Village/ Pohquaygeegun's Village (47MI0089/ BMI-0144), 2222 Clybourn Street, Milwaukee WR3829572
2017074	Christina L. Zweig	Results of Archaeological Monitoring, WHS 15-0600 WP, Reifland Children's Graves (47WP0328/ BWP-0085), N203 Arrowhead Road WR3789688
2017075	Christina L. Zweig	Results of Archaeological Monitoring, WHS 15-0927 WT, Campbell Mound Group (47WT0009/ BWT-0127)
2017076	Christina L. Zweig	Results of Archaeological Monitoring, WHS 15-0998 PK, Hembold Mound (47PK0003/ BPK-0085), 216 Peterson Trail, Balsam Lake WR3838183 & WR3839199
2017077	Christina L. Zweig	Results of Archaeological Monitoring, WHS 15-1146/ WT, Union Cemetery (BWT-0040), 324 Kettle Moraine Drive, Slinger WR 3847129.
2017078	Christina L. Zweig	Results of Archaeological Fieldwork and Monitoring, WHS 14-0817 WL, Williams Bay Site (47WL0068/ BWL-0108), Walworth Street, Williams Bay WR3652551
2017079	Richard H. Kubicek	Results of Archaeological Monitoring at Winnequah Road Mound Group (47DA0023/BDA-0308), Dane County, Wisconsin.
2017080	Richard H. Kubicek	Results of Archaeological Monitoring: WHS 14-0977/WK 47WK0160 (BWK-0172 Summit Corners site)
2017081	Jennifer Haas and Gail Klein	Cultural Resources Investigations for the Main Street Reconstruction Project
2017082	Jennifer L. Picard	Results of Archaeological Monitoring: WHS 14-1071/OC 47OC0088 (BOC-0106 Rollway Site), We Energies #3669685.
2017083	Richard H. Kubicek	2017 WisDNR Archaeological Survey Field Report, Arcadian Avenue Street Improvements, City of Waukesha;47WK0216/BWK-0218, Harding Mound Group, Waukesha County. Prepared for Mr.
2017084	Rachel McTavish and Richard H. Kubicek	Results of Archaeological Monitoring within Site BGL-00039 (Kingston Cemetery)
2017085	Christina L. Zweig	Results of Archaeological Monitoring within Yahara Hoyt (47DA0026/BDA-0311) at 614 Bartels Street, City of Monona.
2017086	Jennifer L. Picard	Results of Archaeological Fieldwork and Monitoring within 47DA0790 (BDA-0598) Lake Burial
2017087	Richard H. Kubicek	WisDOT Archaeological Survey Field Report for CTH A, Bridge P-59-0901 over the Mullet River, Sheboygan County, Wisconsin
2017088	Richard H. Kubicek	WisDOT Archaeological Survey Field Report CTH E - Site #WI-06-002
2017089	Rachel McTavish	Results of Archaeological Monitoring Assembly Grounds Mounds and Village (47WL0004/BWL-0092), 1614 Monroe Avenue, Stewart Excavating 2017-116
2017090	Rachel McTavish	TBD
2017091	Garvens, Kalin R. and Seth A. Schneider	Archaeological Monitoring of Mallwood Utility Pole Replacement Results of Archaeological Monitoring WHS 17-0066 RO, Cooper's Shores (47RO0002/BRO-0113) and Newville Burials
2017092	Schneider, Seth A.	Results of Archaeological Monitoring of Mallwood Underground Electrical Installation
2017093	Nicholas Weber and Jennifer L. Picard	Wisconsin DNR Archaeological Survey Field Report, Flute (47WT0087), Maple Z65381 Loop Completion, Jackson, WR4043776. Prepared for Mr. Mark Dudzik, Wisconsin DNR.
2017094	Nicholas Weber and Jennifer L. Picard	Wisconsin DOT Archaeological Survey Field Report, Flute (47WT0087), Maple Z65381 Loop Completion, Jackson, WR4043776. Prepared for Wisconsin DOT.
2017095	Nicholas Weber and Jennifer L. Picard	Wisconsin DOT Archaeological Survey Field Report, Unnamed Site (47OU0091), Shiocton Main Replacement, Shiocton, WR4031583. Prepared for Wisconsin DOT.
2017096	Schneider, Seth A.	Results of Phase I Archaeological Investigations for the Masters Gallery Packaging and Distribution Facilities Village of Oostburg, Sheboygan County, Wisconsin
2017097	Richard H. Kubicek	City of Oshkosh Water Filtration Clear Well Project Letter to WisDNR
2017098	Richard H. Kubicek	Results of Archaeological Monitoring WHS 17-0323 WN, Picensa Shell Heaps (47WN0078/BWN-0113), 6195 West Lyngaas Road, Winneconne, WR2410646.

Technical Memo Number	Author	Title
2017099	Richard H. Kubicek	Results of Archaeological Monitoring within 47SK0121/BSK-0257 Quartzite Slab Group
2017100	Richard H. Kubicek	Results of Archaeological Monitoring at 6229 W Lyngaas Road within Picensa Shell Heaps (47WN0078/BWN-0113)
2017101	Katherine M. Sterner	Results of Archaeological Monitoring within 47WL0004/BWL-0092 Assembly Ground Mounds and Village
2017102	Richard H. Kubicek	Technical Memo: WHS 15-0874/WK BWK-0052 St. John Chrysostom Cemetery and BWK-0053 Unnamed Cemetery)
2017103	Katherine M. Sterner	Results of archaeological monitoring at 47MI0035 (BMI-0095) Chase Mounds
2017104	Brennan Charles	Results of Archaeological Monitoring at Culter Mounds (47WK0224/BWK-0222) and Tcheegascoutak (47WK-0610/BWK-0290)
2017105	Brennan Charles	Results of Archaeological Fieldwork and Monitoring, 47JE0201(BJE-0171) Bethesda Lutheran Home
2017106	Brennan Charles	Results of Archaeological Monitoring WHS 17-0079WK Meinlenz Mounds (47WK0128/ BWK-0155), N35W23697 Auburn Ct, Pewaukee WR4035201 & WR4035202
2017107	Schneider, Seth A.	Results of Archaeological Investigations and Monitoring, 47JE0201 (BJE-0171) Bethesda Lutheran Home
2017108	Jennifer L. Picard	Results of Archaeological Fieldwork and Monitoring at Mary Nichols Site (47WN0056/BWN-0190)
2017109	Christina L Zweig and Rachel McTavish	Results of Archaeological Monitoring within Lake Burial (47DA0790/ BDA-0598), WisDOT#1690-05-01 STH 69 (Main St.-CTH D) WR3989540.
2017110	Rachel McTavish	Results of Archaeological Monitoring within the Winnequah Road Mound Group (47DA0023/BDA-0308), 4403 Outlook Street, Monona JO#42-1503-1-16 & 21-0668-1-16.
2017111	Jennifer R. Haas and Justin L. Miller	Amended Section 106 Documentation, Archaeological and Architecture History Investigations, USH 45, STH 11 (Durand Avenue) to STH 50 (75th Street), Racine and Kenosha Counties (WisDOT
2017112	Richard H. Kubicek	Results of Archaeological Monitoring at 1501 Cree Street within 47WL0004 (BWL-0092 Assembly Ground Mounds and Village) WE Energies No. WR3841046
2017113	Richard H. Kubicek	Results of Archaeological Monitoring at 1108 Evergreen Street within 47WL0004 (BWL-0092 Assembly Ground Mounds and Village) WE Energies No. 3848612
2017114	Jennifer R. Haas and Justin Miller	Amended Section 106 Documentation: Architecture History Investigations, USH 45, STH 11 (Durand Ave) to STH 50 (75th St), WisDOT 3210-00-02/72
2017115	Kalin R. Garvens and Richard H. Kubicek	Results of Archaeological Monitoring; WHS 16-1215/WP Fern Terrace (47WP0135/BWP-0183), Grandview Road Conversion, Farmington WR2238722
2017116	Brennan E. Charles and Jennifer L. Picard	Archaeological Monitoring at Cobb Town Road, Farmington
2017117	Christina L. Zweig and Katherine M. Sterner	Results of Archaeological Monitoring WHS 17-0088 MI Lime Ridge Village (47MI0089/BMI-0144) & Old Catholic Cemetery (47MI0524/BMI-0073), W Michigan Street (N23rd-N25th), WR4032516
2017118	Brennan Charles and Richard H. Kubicek	Archaeological Monitoring at 26530 Eagle View Drive, NorwayResults of Archaeological Monitoring WHS 17-0157 RA Hedjord Burial (47RA0096/BRA-0074), 26530 Eagle View Drive,
2017119	Brennan E. Charles and Richard H. Kubicek	Results of Archaeological Monitoring WHS 17-0216 RA Rochester-Bell Cemetery (47RA0036/BDA-0075), Rochester, Racine County
2017120	Richard H. Kubicek	Results of Archaeological Monitoring WHS 17-0238/WK Pfister Mound Site (47WK0162/BWK-0174), 2828 N Interlaken Dr, Summit WR4044832
2017121	Richard H. Kubicek	Results of Archaeological Monitoring at Geneva Bay Cemetery (47WL0035/BWL-0114)
2017122	Richard H. Kubicek and Nicholas J. Weber	Results of Archaeological Fieldwork and Monitoring at 47KN0381 (BKN-0075, (BKN-0075, Woods-Williams Mounds), Kenosha County, WI.
2017123	Richard H. Kubicek and Kalin R. Garvens	Archaeological Monitoring at 16135 Woodstock Court, Brookfield
2017124	Richard H. Kubicek and Kalin R. Garvens	Archaeological Monitoring at 3535 Atwood Avenue (Olbrich Park), Madison, JO#24-7865-3-17

Technical Memo Number	Author	Title
2017125	Katherine Sterner	Results of Archaeological Monitoring at Chase Mound Group 47MI0035/BMI-0095), Milwaukee County, Wisconsin.
2017126	Brennan Charles	Results of Archaeological Fieldwork and Monitoring at Wilson (47WS0085/BWS-0129)
2017127	Kalin Garvens and Richard H. Kubicek	Archaeological Monitoring at 810 Woodrow Street, Madison, JO#31-0011-1-17
2017128	Richard H. Kubicek	Results of Archaeological Monitoring at Waunona (47DA1403/BDA-0609), 2506 Frazier Avenue, Monona
2017129	Richard H. Kubicek	Results of Archaeological Monitoring at 4411 Shore Acres Road, Monona Results of Archaeological Monitoring WHS 17-0784 DA Winnequah Road Mound Group (47DA0023/BDA-
2017130	Brennan E. Charels and Richard H. Kubicek	Results of archaeological fieldwork and monitoring at McDonald Garden Beds (47WK0532/BWK-0295)
2017131	Richard H Kubicek	Results of Archaeological Monitoring, Winnequah Village (47DA0428/BDA-0520), Pole 25H1-G3 Replacement, 1307 Wylldhaven Avenue, Madison, MGE JO 23-7419-1-17
2017132	Jennifer L. Picard	Report of Archaeological Monitoring in Packwaukee Village and Cemetery (47MQ0108/BMQ-0027) for CTH D Causeway
2017133	Nicholas J. Weber and Richard H. Kubicek	Archaeological Monitoring at Nine Springs Marsh Mounds (47DA0112/BDA-0374)
2017134	Brennan Charles and Richard H. Kubicek	Results of Archaeological Fieldwork and Monitoring, Wilson (47WS0085/ BWS-0129), N6498 CTH W, Town of Spring Water WR3901364.
2017135	Kalin Garvens and Richard H. Kubicek	Archaeological Monitoring at 5115 Tonyawatha Trail, Monona
2017136	Brennan Charles	Results of Archaeological Monitoring at Lied's Nursery Burials (47WK0619/BWK-0276)
2017137	Richard H. Kubicek	Results of Archaeological Monitoring at Ashippun Lake (47WK0002/BWK-0109), Waukesha County, Wisconsin
2017138	Christina L Zweig	Results of Archaeological Monitoring at 47DA1284 (BDA-0584, Nichols Mortuary Site), Dane County, Wisconsin.
2017139	Christina L Zweig,	Results of Archaeological Monitoring at Protheroe (47WS0037/BWS-0106)
2017140	Brennan Charles	Results of Archaeological Monitoring at Nevin Fish Hatchery Mounds (47DA1152/BDA-0431)
2017141	Brennan Charles	Results of Archaeological Fieldwork and Monitoring at Kratz Creek (47MQ0039/BMQ-0090)
2017142	Brennan Charles and Jennifer Picard	Results of Archaeological Monitoring at Beaver Lake Mounds (47WK0046/BWK-0124)
2017143	Rachel McTavish and Richard H. Kubicek	Results of Archaeological Monitoring at Picnic Point Bay Mounds(47DA0125/BDA-0382)
2017144	Nicholls, Brian D.	Results of the Phase I Survey of HB-337 (Van Deurzen Property - Field 5) Brown County, WI
2017145	Richard H. Kubicek	Archaeological Monitoring for the Replacement of a Bridge over Tess Creek within 47MI0144 (BMI-0165 Whitnall Park Burial)
2017146	Jones, Catherine R.	Results of Archaeological Survey WHS 17-0850/JU Necedah Mounds (47JU0066/BJU-0065) and CSTRK-46 (47JU-374), Necedah WR4081342
2017147	Seth A. Schneider	Results of Archaeological Investigations and Monitoring WHS 17-0281 DO Island Resort (47DO0050/BDO-0198), Chief Kuno Trail, Fox Lake WR407812
2017148	Brennan Charles and Richard H. Kubicek	Results of Archaeological Monitoring WHS 17-0275 WN Black Wolf Point Village (47WN0066/BWN-0192), Walworth Avenue, Williams Bay WR3652551
2017149	Brennan Charles and Richard H. Kubicek	Results of Archaeological Monitoring WHS 16-1013 WK Saylesville Cemetery (BWK-0011), Waukesha County Results of Archaeological Monitoring at Saylesville
2017150	Brennan Charles and Richard H. Kubicek	Results of archaeological fieldwork and monitoring at Fox Gravel Pit Burial (47WN00034/BWN-0187)

Technical Memo Number	Author	Title
2017151	Rachel McTavish and Richard H. Kubicek	Results of Archaeological Monitoring for Construction of CTH T and Re-installation of Gas Utilities near BFD-0060 (Ledgeview Memorial Park Cemetery)
2017152	Jennifer L. Picard and Jennifer R. Haas	Results of Archaeological Monitoring: Lower Yahara River Trail Phase One Improvements, Dane County. WISDOT ID 5992-08-84
2017153	Richard H. Kubicek and Brennan Charles	Results of Archaeological Monitoring WHS 16-1032 DA Winnequah Village (47DA0428/BDA-0520), Dane County
2017154	Brennan Charles	Results of Archaeological Monitoring WHS 17-0005 WL Lake Geneva Mounds (47WL0038/BDA-0038), Madison, Dane County
2017155	Brennan Charles	Results of Archaeological Monitoring WHS 17-0157 RA Hedjord Burial (47RA0096/BRA-0074), 26530 Eagle View Drive, Norway, WI BU4032684 and BU4932685
2017156	Brennan Charles	Results of Archaeological Monitoring WHS 17-0216 RA Rochester-Bell Cemetery (47RA0036/BDA-0075), Rochester, Racine County
2017157	Brennan E. Charles and Richard H. Kubicek	Results of Phase I Investigative Survey and Archaeological Monitoring as 47SB0006(BSB-0152, New Amsterdam), Sheboygan County
2017158	Kalin R. Garvens and Jennifer L. Picard	Results of Monitoring: Cutler Mounds (47WK0224/BWK-0222) and Tcheegascoutak (47WK0610/BWK-0290), City of Waukesha, Grand Avenue/South Street: Street and Utility
2017159	TBD	Monitoring for WPS (Title needs to be updated)
2017160	Rachael A. Schultz and Richard H. Kubicek	Falcon Circle emergency monitor request (New Title Needed)Results of Archaeological Monitoring within Yahara Hoyt (47DA0026/BDA-0311) at 441 Falcon Circle, City of Monona.
2017161	Rachael A. Schultz and Richard H. Kubicek,	Results of Archaeological Monitoring within the Little Wolf Cemetery and Cache (47WP0027/BWP-0168)
2017162	Jennifer Haas	Results of Archaeological Monitoring of Indian Fields (47MI0014/BMI-0093) for the Redevelopment of the Property at W Montana St and S 31st St, Milwaukee County, Wisconsin
2017163	Kalin R. Garvens and Richard H. Kubicek	Results of Monitoring: Goodhue (47MQ0056/BMQ-0122), CTH O, CTH P, STH 23 Overhead Rebuild, Douglas Township, Marquette County
2017164	Richard H. Kubicek	Results of Archaeological Monitoring at St. Maria Cemetery (47PT0332/BPT-0050)
2017165	Seth Schneider, Brennan Charles, and Rachael Schultz	Results of Archaeological Monitoring WHS 17-0293/JE Kernan-Didion Mound Group (47JE0073/BJE-0152), Flanked (47JE1149/BJE-0218), Cedar Lodge (47JE1174/BJE-0254), Gargen
2017166	TBD	TBD
2017167	TBD	TBD
2017168	Brennan Charles	Archaeological Field Investigation and Monitoring at Sandhill Cemetery (47DA1280/BDA-0154)
2017169	Richard H. Kubicek and Rachael A. Schultz	Results of Archaeological Monitoring: Hwy 19 Gravel Pit Burials (47WK0126/BWK-0259), Underground Electric Installation at 1195 E Wisconsin Avenue, Pewaukee, for We-Energies
2017170	Brennan E. Charles and Richard H. Kubicek	Results of archaeological Monitoring at Yahara Hoyt (47DA0026/BDA-0311)
2017171	Brennan E. Charles and Richard H. Kubicek	Results of archaeological monitoring WHS 17-02262 DA Stone Quarry (47DA0133/BDA-0387), 4806 Waukesha Street, Madison
2017172	Richard H. Kubicek and Rachael Schultz	TM2017-172: Inlet Camp (47WK0067/BWK-0273) Results of Archaeological at W182 S6573 Garnett Road, City of Muskego
2017173	Richard H. Kubicek	Documentation of Inadvertent Disturbance to Vilas Circle Bear Effigy (47DA0185/BDA-0412)
2017174	Richard H. Kubicek	Results of Archaeological Monitoring at 47DA0428/BDA-0520, 47DA0562/BDA-0299, and 47DA1396/BDA-0602 in Monona, Wisconsin
2017175	Richard H. Kubicek	Results of Archaeological Monitoring at Lonely Weekend (47BF0133/BBF-0051)
2017176	Richard H. Kubicek	M2017-175 Results of Archaeological Monitoring at Assembly Ground Mounds and Village (47WL0004/BWL-0092)

Technical Memo Number	Author	Title
2017177	Jennifer R. Haas, Kelly Jo Noack, and Seth Schneider	Preliminary Cultural Resource Investigations for the 43rd Street Ditch and Jackson Park Project, Milwaukee County, Wisconsin
2017178	Seth A. Schneider	Results of Archaeological Monitoring of Royalton Cemetery (BWP-0029) for WisDOT (Project ID: 6220-03-04) for STH 54 Project in Waupaca County, Wisconsin.
2017179	Richard H. Kubicek	Results of Archaeological Monitoring at 47WK0148/BWK-0256 (Burke Burials)
2017180	Robert E. Ahrlachs	Results of Archaeological Monitoring at W248 S10755 Doll Court within Prairie Border Mounds (47WK0213/BWK-0212), Mukwonago; WR4088580; WHS 17-0984/WK
2017181	Seth A. Schneider	Results of Archaeological Monitoring of Petyrke Site (MT-0123) and Power Ranger (MT-0170) for WisDOT (Project ID: 6220-03-04) for USH 8 Project in Marinette County, Wisconsin.
2017182	Rachael Schultz	Results of Archaeological Monitoring within Menomonee Falls Burials (47WK0023/BWK-0240) for Wimmer Communities, Waukesha County, Wisconsin
2017183	Rachael A. Schultz and Richard H. Kubicek	Results of Archaeological Monitoring within the Trailer Park (47WN0760/ BWN-0175) site at 7510 Richter Lane, Winnebago County, Wisconsin
2017184	Richard H. Kubicek and Rachael A. Schultz	Results of Archaeological Monitoring within the Stone Disk (47OU0020/ BOU-0114) site at Lot 21 Hackberry Hills Drive, Outagamie County, Wisconsin
2017185	Richard H. Kubicek and Rachael A. Schultz	Results of Archaeological Monitoring within the Briody-King Group (47RA0009/ BRA-0044) at 1710 Kings Oak Road, Racine County, Wisconsin
2017186	Richard H. Kubicek and Rachael A. Schultz	Results of Archaeological Monitoring within Stevens Mounds (47MQ0011/ BMQ-0072) at W3947 CTH C in Marquette County, Wisconsin
2017187	Rachael A. Schultz	Results of Archaeological Monitoring within Otto Young (47WL0053/BWW-0095), Linn Road Pole Replacements
2017188	Rachael A. Schultz	Results of Archaeological Monitoring for an Underground Electric Utility along Junction Road, Sauk County, Wisconsin.
2017189	Jennifer L. Picard and Rachael A. Schultz	Results of Archaeological Monitoring in Tokaunee's Village (47JU0040/ BJU-0180) and Maus Mills Mounds (47JU0038/BJU-0099); USH 12/16 Gas Main Replacement
2017190	Richard H. Kubicek and Rachael A. Schultz	Results of Archaeological Monitoring within the Mound Prairie East site (47MO0006/ BMO-0093) along CTH A and Incline Road, Monroe County, Wisconsin
2017191	Richard H. Kubicek	Archaeological Monitoring at 601 S Beaumont Road within Second Fort Crawford Mound Group (CR-0151/BCR-0175)
2017192	Richard H. Kubicek	TM2017-192: Archaeological Monitoring within BR-0137/BBR-0152 for the East Adams St Gas Extension WR2257313
2017193	Rachael A. Schultz and Richard H. Kubicek	Results of Archaeological Monitoring within the Winnequah Road Mound Group (47DA0023/ BDA-0308) at 4609 Wallace Avenue, Monona, Dane County, Wisconsin
2018001	Justin C. Miller, Rachael A. Schultz, and Jennifer L. Picard	Results of Archival Research and Recommendations: Contract 18-05, Oregon Street Reconstruction, City of Oshkosh
2018002	Rachael A. Schultz, Justin C. Miller, and Jennifer L. Picard	Results of Archival Research and Recommendations: Contract 18-04, Comprehensive Street Reconstructions (Court Street, Otter Avenue, Washington Avenue), City of Oshkosh
2018003	Rachael A. Schultz, Justin C. Miller, and Jennifer L. Picard	Results of Archival Research and Recommendations: Contract 18-12, Water Main Replacements (Columbia Avenue, Roosevelt Avenue, Minerva Street), City of Oshkosh
2018004	Rachael A. Schultz, Justin C. Miller, and Jennifer L. Picard	Results of Archival Research and Recommendations: Contract 18-13, Sanitary Sewer Replacement Project (Punhoqua Street, Graham Avenue, Buchanan Avenue, North Eagle Street,
2018005	Jennifer L. Picard, Justin C. Miller, and Rachael A. Schultz	Results of Archival Research and Recommendations: Contract 18-06, Sidewalk Rehabilitation and Reconstruction Program, City of Oshkosh
2018006	Rachael A. Schultz, Justin C. Miller, and Jennifer L. Picard	Results of Archival Research and Recommendations: Contract 18-13, Vine Street Storm Sewer Outfall Project, City of Oshkosh
2018007	Rachael A. Schultz, Justin C. Miller, and Jennifer L. Picard	Results of Archival Research and Recommendations: Contract 18-07, East Parkway Avenue Watershed Detention Basin Construction, City of Oshkosh
2018008	Brennan E. Charles	Results of Archaeological Monitoring, Chief Tomah Village South (47WP0083/BWP-0173), South Pearl Street Gas Replacement, WR#4058942. Waupaca County, WI.
2018009	Jennifer L. Picard	Results of Archaeological Monitoring WHS #17-0525/WO, Marshfield Village (47WO0094/ BWO-0079), North Maple Avenue, Marshfield, WI #4061539.

Technical Memo Number	Author	Title
2018010	Richard H. Kubicek	Results of Archaeological Monitoring within BCR-0062 O'Kane Family Cemetery and CR-0048/BCR-0130 Bryan Mound Group
2018011	Rachael A. Schultz and Jennifer L. Picard	Results of Archaeological Monitoring within Tcheegascoutak (47WK0610/ BWK-0290) for Water and Sanitary Sewer Improvements along Glenwood Drive and N West Avenue, City of Waukesha
2018012	Rachael A. Schultz and Richard H. Kubicek	Results of Archaeological Monitoring with Brown's Campsite (47DA0883/ BDA-0601) at 4437 Beale Street, Dane County, Wisconsin
2018013	Rachael A. Schultz and Richard H. Kubicek	Results of Archaeological Monitoring within Morningside Heights Mound (47DA0277/ BDA-0599) at 105 E Lakeview Avenue, Dane County, Wisconsin
2018014	Rachael A. Schultz and	Results of Archaeological Monitoring within Wingra Mound Group (47DA0154/ BDA-0399) at 610 Gilmore Street, Dane County, Wisconsin
2018015	Rachael A. Schultz and Richard H. Kubicek	Results of Archaeological Monitoring within Electric Station Burials (47RA0046/ BRA-0069) at 773 N Pine Street, Racine County, Wisconsin
2018016	Nicholas J. Weber, Rachael A. Schultz, and Richard H. Kubicek	Results of Archaeological Monitoring within Winnequah Road Mound Group (47DA0023/ BDA-0308) at 4223 Winnequah Road, Dane County, Wisconsin
2018017	Rachael A. Schultz and Richard H. Kubicek	Results of Archaeological Monitoring within To the East (47PT0375/ BPT-0145) at Wintergreen Court and Whispering Pine Drive, Portage County, Wisconsin
2018018	Rachael A. Schultz and Richard H. Kubicek	Results of Archaeological Monitoring within Piacenza Shell Heaps (47WN-0078/ BWN-0113) at 6217 W Lyngaas Road, Winnebago County, Wisconsin
2018019	Rachael A. Schultz and Richard H. Kubicek	Results of Archaeological Monitoring within Maple Bluff Mound Group (47DA0570/ BDA-0414) at 1005 Farwell Drive, Dane County, Wisconsin
2018020	Rachael A. Schultz and Richard H. Kubicek	Results of Archaeological Monitoring within Assembly Ground Mounds and Village (47WL0004/ BWL-0092) at 1615 Monroe Avenue, Walworth County, Wisconsin
2018021	Rachel C. McTavish and Rachael A. Schultz	Results of Archaeological Monitoring within Backus Mounds (47DA0157/ BDA-0401) at 617 and 625 Piper Drive, Dane County, Wisconsin
2018022	Schneider, Seth A.	Results of Archaeological Monitoring within Peet's South Shore Mounds (47WK0139/ BWK-0159) at N279 N2895 Rocky Point Road, Waukesha County, Wisconsin
2018023	Robert E. Ahlrichs and Richard H. Kubicek	Results of Archaeological Monitoring within Riley's Point site (47DR0008/ BDR-0083) at 3921 Riley's Point Rd., Door County, Wisconsin
2018024	Schneider, Seth A.	Results of Archaeological Monitoring of St. John's Evangelical Cemetery (BWT-0070), Washington County, Wisconsin
2018025	Rachael A. Schultz and Richard H. Kubicek	Results of Archaeological Monitoring within Solanum (47OC0011/ BOC-0103) at 13211 Parkway Road, Oconto County, Wisconsin
2018026	Brennan E. Charles, Rachael A. Schultz, and Richard H. Kubicek	Results of Archaeological Monitoring within Fairhaven Mounds (47DA0025/ BDA-0310) at 703 Moygara Road, Dane County, Wisconsin
2018027	Rachael A. Schultz and Brennan E. Charles	Results of Archaeological Monitoring within Bridge Road (47DA1194/ BDA-0577) at 410 LaBelle Lane, Dane County, Wisconsin
2018028	Rachael A. Schultz and Richard H. Kubicek	Results of Archaeological Monitoring within Old Holy Angels Catholic (BWT-0103) near 420 Vine Street, Washington County, Wisconsin
2018029	Schneider, Seth A. and Jennifer R. Haas	Results of Archaeological Monitoring within Stausa Burial (47OZ0346/BOZ-0059), Ozaukee County, Wisconsin
2018030	Schneider, Seth A.	Results of Archaeological Monitoring Adjacent to Resurrection Catholic Cemetery (BOZ-0007), Ozaukee County, Wisconsin
2018031	Rachael A. Schultz and Richard H. Kubicek	Results of Archaeological Monitoring within Waunona (47DA1403/ BDA-0609) at 5308 Raywood Road, Dane County, Wisconsin
2018032	Rachael A. Schultz and Richard H. Kubicek	Results of Archaeological Monitoring within Pike Lake Resort Burials and Campsite (47WT0015/ BWT-0146) at 3380 Lake Drive, Washington County, Wisconsin
2018033	Nicholas J. Weber	Results of Archaeological Monitoring at Schneider Mounds (47SK0091/BSK-0234), STH 78 Overhead Pole Replacements
2018034	Jennifer R. Haas and Kelly Jo Noack	Cultural Resources Investigations for the Oneida Spring over Jones Park Project, City of Appleton, Oneida County
2018035	Rachael A. Schultz and Richard H. Kubicek	Results of Archaeological Monitoring within Nichols Mortuary Site (47DA1284/ BDA-0584) at 6007 Winnequah Road, Dane County, Wisconsin

Technical Memo Number	Author	Title
2018036	Kalin R. Garvens, Rachael A. Schultz, and	Results of Archaeological Monitoring within Lower Nemahbin Lake Mounds (47WK0178/ BWK-0187) at 34725 Elm Street, Waukesha County, Wisconsin
2018037	Nicholas J. Weber and Richard H. Kubicek	Archaeological Monitoring at Picnic Point Bay Mounds (47DA0125/BDA-0382)Results of Archaeological Monitoring at 2914 Harvard Drive;GE JO#21-0228-1-17; Picnic Point Bay Mounds
2018038	Rachael A. Schultz and Richard H. Kubicek	Results of Archaeological Monitoring at Burrows Park Bird Effigy (47DA0139/BDA-0511) at 8 Bayside Drive, Madison MGE JO#30-0109-1-17
2018039	Jennifer L. Picard	WR#4170674 Environmental Review: The Gateway at Lakeview Corporate Park
2018040	Walker Good and Richard H. Kubicek	Archaeological Monitoring at MacLean Farm Mounds (47DA-0156/BDA-0400) at 5001 Manor Cross Road for Madison Gas and Electric, JO 41-0831-1/2-17
2018041	Nicholas J. Weber and Richard H. Kubicek	2018 Technical Memo: Results of Archaeological Monitoring at 4400 Outlook Street for Emergency Main Repairs, Winnequah Road Mound Group (47DA0023/BDA-0308), Dane County,
2018042	Jennifer L. Picard	Cultural Resources Review for Lakeview Z26283 New Feeder; We Energies WR 4135011 & 4135021
2018043	Rachel C. McTavish, Kelly J. Noack, and	Results of Archaeological Monitoring within Stanley's Landing (47WP0042/ BWP-0154) along Deer Haven Drive, Waupaca County, Wisconsin
2018044	Brennan E. Charles and Rachael A. Schultz	Results of Archaeological Monitoring within Glenway (47DA1191/ BDA-0572) near 599 Glenway Street, Dane County, Wisconsin
2018045	Zweig, Christina L.	Cultural Resources Review for We Energies Paddock Lake 8vK Conversion Project, Kenosha County, Wisconsin
2018046	Rachael A. Schultz and Richard H. Kubicek	Results of Archaeological Monitoring within Wingra Mound Group (47DA0154/ BDA-0399) for 5 pole replacements, Dane County, Wisconsin
2018047	Kelly Noak	Architecture History Investigations for the Salem Lutheran Church and School Project, Milwaukee County, Wisconsin
2018048	Rachael A. Schultz and Richard H. Kubicek	Results of Archaeological Monitoring within St. Paul's Church (47MN0487/ BMN-0161) at USH 10 and Menchalville Road, Manitowoc County, Wisconsin
2018049	Seth A. Schneider and Jennifer L. Picard	Cultural Resources review for CTH NN & Z, Washington County Highway Department
2018050	Jennifer Haas	Racine County Range
2018051	Jennifer L. Picard	Cultural Resources Review for Hollandale 6680-CG-164; Alliant WR 13047
2018052	Jennifer L. Picard	Archival Review for St. Francis de Sales Cemetery (BWL-0043), for STH 50 UG Electric Alliant WR 4075768
2018053	Seth A. Schneider	Cultural Resources Review for We Energies Littleport Brewing 214 3rd Street, Racine, Racine County, Wisconsin
2018054		Results of Archaeological Monitoring at Outlet Site (47DA0003/BDA-0306) at 6201 Winnequah Road
2018055	Rachael A. Schultz and Richard H. Kubicek	Results of Archaeological Monitoring within Immanuel Lutheran Cemetery (BDO-0151) along Juneau Street, Dodge County, Wisconsin
2018056	Rachael A. Schultz and Richard H. Kubicek	Results of Archaeological Monitoring within Edgewood Mound Group (47DA0147/ BDA-0277) near Woodrow Street and Edgewood Drive, Dane County, Wisconsin
2018057	Seth A. Schneider	Results of Archaeological Monitoring within Stewart Farm Gravel Pit Burial (47MI0155/BMI-0145) near Silver Spring Drive and Green Bay Road, Milwaukee County, Wisconsin
2018058	Seth A. Schneider and Christina L. Zweig	Cultural Review: Western Territory Pole Replacement Project WR1020545, City of Waukesha, Waukesha County, Wisconsin.
2018059	Jennifer L. Picard	Archival Review of 47SK0722 (BSK-0210) Congregational Church, for Prairie Drive, Alliant WR 61588
2018060	Rachael A. Schultz and Richard H. Kubicek	Results of Archaeological Investigations and Monitoring within Row of Mounds Road (47OU0030/ BOU-0100) and Mech (47OU0129/ BOU-0105) along E Beacon Avenue, Outagamie
2018061	Rachael A. Schultz and Richard H. Kubicek	Results of Archaeological Investigations within Winnequah Village (47DA0428/ BDA-0520) at 5709 Tonyawatha Trail, Dane County, Wisconsin

Technical Memo Number	Author	Title
2018062	Seth A. Schneider	Results of Archaeological Investigations and Monitoring within Site Bigelow-Hamilton (47PT0029/BPT-0110) in Portage County, Wisconsin
2018063	Rachael A. Schultz and Richard H. Kubicek	Results of Archaeological Monitoring within Rawson Mound (47MI0016/ BMI-0006) and Oak Creek Mounds (47MI0018/ BMI-0008) along 10th and 8th Avenues, Milwaukee County,
2018064	Rachael A. Schultz and Richard H. Kubicek	Results of Archaeological Monitoring within Junction Lake (47WP0007/ BWP-0109) at E1537 Rural Road, Waupaca County, Wisconsin
2018065	Rachael A. Schultz and Richard H. Kubicek	Results of Archaeological Monitoring within Wolf Lake Hotel (47FD0035/ BFD-0184) N8916 County Road G, Fond du Lac County, Wisconsin
2018066	Rachael A. Schultz and Richard H. Kubicek	Results of Archaeological Monitoring within Rockefeller (47MQ0031/ BMQ-0084) at W4975 CTH C, Marquette County, Wisconsin
2018067	Rachael A. Schultz and Richard H. Kubicek	Results of Archaeological Monitoring within Carroll College Mound Group (47WK0225/ BWK-0223) along Garfield and Fountain Avenues, Waukesha County, Wisconsin
2018068	Seth A. Schneider	Cultural Review of Oakview SS Utility Pole Replacement Project in Milwaukee and Racine Counties, Wisconsin, We Energies
2018069	Jennifer L. Picard and Justin C. Miller	Results of Archival Research & Recommendations Contract 18-04, Otter Avenue Parking Lot Reconstruction and State Street Sanitary Sewer Reconstruction, City of Oshkosh
2018070	Rachael A. Schultz and	Results of Archaeological Monitoring within Mielenz Mounds (47WK0128/ BWK-0155) at N35W23685 Auburn Court, Waukesha County, Wisconsin
2018071	Katherine M. Sterner, Rachael A. Schultz, and	Results of Archaeological Monitoring within Tcheegascoutak (47WK0610/ BWK-0290) along Glenwood Drive, Waukesha County, Wisconsin
2018072		
2018073	Jennifer Picard	Cultural Resources Review for Main Street Sewer and Water Main, City of Waukesha, Waukesha County, Wisconsin
2018074	Jennifer L. Picard	Cultural Resources Review for Area 5 Flood Mitigation, City of Waukesha, Waukesha County, Wisconsin.
2018075	Jennifer L. Picard	Cultural Resources Review: CTH P Improvements, Washington County Highway Department
2018076	Richard H. Kubicek and Nicholas J. Weber	Results of Archaeological Monitoring at 310 S Cogswell Drive, WR#4114165, Schenning Mound (47KN0027/BKN-0053), Kenosha County, Wisconsin
2018077	Richard H. Kubicek and Rachael A. Schultz	Results of Archaeological Monitoring within Hart Mound (47RA0099/ BRA-0055) at 8431 Big Bend Road, Waterford, Racine County, Wisconsin
2018078	Rachael A. Schultz and Richard H. Kubicek	Results of Archaeological Monitoring within Assembly Ground Mounds and Village (47WL0004/ BWL-0092) at 1614 Monroe Avenue, Walworth County, Wisconsin
2018079	Rachael A. Schultz and Richard H. Kubicek	Results of Archaeological Monitoring within Thiebeau's Point (47JE0030/ BJE-0133) at N255 Charley Bluff Road, Jefferson County, Wisconsin
2018080	Rachael A. Schultz and Richard H. Kubicek	Results of Archaeological Monitoring within Muhlberger Mounds (47DO0707/ BDO-0324) along Elizabeth Street, Dodge County, Wisconsin
2018081	Rachael A. Schultz and Richard H. Kubicek	Results of Archaeological Monitoring within Bartell Gravel Pit Burial (47DO0113/ BDO-0239) at N8499 Bancroft Road, Dodge County, Wisconsin
2018082	Seth A. Schneider	Results of Archaeological Monitoring within burial site Fox and Oak Mounds (47MI0158/ BMI-0064) along Menomonee Avenue and Marshall Avenue, City of South Milwaukee, Milwaukee
2018083	Seth A. Scheider	Results of Archaeological Monitoring within Site Fox and Oak Mounds (47MI0158/ BMI-0064) along Marion Avenue and Manitowoc Avenue, City of South Milwaukee, Milwaukee County,
2018084	Christina L. Zweig and Jennifer L. Picard	Cultural Resources Review: Pretty Lake SS Retire WS18003 - Part C WR4097326, Eagle Township, Waukesha County, Wisconsin.
2018085	Christina L. Zweig	Cultural Resource Review: 15710 12th Street WR4203772, Paris Township, Kenosha County, Wisconsin.
2018086	Rachael A. Schultz and Richard H. Kubicek	Results of Archaeological Monitoring within Bartell Gravel Pit Burial (47DO0113/ BDO-0239) along Bancroft Road, Dodge County, Wisconsin
2018087	Rachael A. Schultz and Richard H. Kubicek	Results of Archaeological Monitoring within River Spirits (47DO0114/ BDO-0238) for utility pole replacements along STH 28/67, Dodge County, Wisconsin

Technical Memo Number	Author	Title
2018088	Rachael A. Schultz and Richard H. Kubicek	Results of Archaeological Monitoring within Old Vincent (47KN0424/ BKN-0083) along CTH P, Kenosha County, Wisconsin
2018089	Katherine M. Sterner, Rachael A. Schultz, and	Results of Archaeological Field Investigations and Monitoring within Kraemer Village (47SB0021/ BSB-0206) and Kraemer Cemetery (47SB0135/ BSB-0155) along CTH P, Sheboygan County,
2018090	Christina L Zweig	Cultural Resource Review: Lakeland Community Church WR4199207, Town of Delavan, Walworth County, Wisconsin.
2018091	Christina L Zweig	Cultural Resources Review: Pleasant Prairie Power Plant - Coal Pile Removal Project, We Energies.
2018092	Walker Good and Richard H. Kubicek	Archaeological Monitoring at 2901 Colgate Road within Picnic Point Bay Mounds (DA-0125/BDA-0382)
2018093	Brennan E. Charles, Rachael A. Schultz, and	Results of Archaeological Investigations and Monitoring within Carcajou Point (47JE0002/ BJE-0019) at W8585 White Crow Road, Jefferson County, Wisconsin
2018094	Rachael A. Schultz and	Results of Archaeological Monitoring within Phelps (47WLO100/ BWL-0099) at W1477 STH 11, Walworth County, Wisconsin
2018095	Schneider, Seth A.	Cultural Resources Review: Lake Road - WPS WR2641300, Winnebago County, Wisconsin
2018096	Rachael A. Schultz and	Results of Archaeological Monitoring within Lake Geneva Mounds (47WL0038/ BWL-0088) and Engine House Burial (47WL0042/ BWL-0115) between Cook and Center Streets, Walworth
2018097	Rachael A. Schultz and	Results of Archaeological Monitoring within Second Ward Cemetery (47MI0523/ BMI-0088) for Pole Replacements along N 12th Lane, Milwaukee County, Wisconsin
2018098	Kalin R. Garvens, Rachael A. Schultz, and	Results of Archaeological Field Investigations and Monitoring within Chief Tomah Village South (47WP0083/ BWP-0173) along Oshkosh Street, Waupaca County, Wisconsin
2018099	Richard H. Kubicek	Results of Archaeological Monitoring for the Adams Street-Edgewood Avenue Voltage Conversion MGE JO26-3163-1-17 within 47DA0178/BDA-0407, 47DA0179/BDA-0408, and
2018100	Richard H. Kubicek	Cultural Resources Investigation for MO-0073 - Sommerfield for WHS# 18-0240/MO
2018101	Christina L Zweig	Oconomowoc 2018 Street Projects, Pleasant Street Reconstruction and Utility Improvements Archival Research and Literature Review (Old Oconomowoc Cemetery 47WK0618/ BWK-0047)
2018102	Jennifer Picard	Archival Review for Poor Farm Burial (47SB0369/BSB-0201), for Taylor Road OH to UG Electric Alliant WR4109625, Sheboygan
2018103	Jennifer L. Picard	529 Woodward Drive Gas Shut Off; Madison Gas and Electric JO# 41-1450-2-18, City of Madison, Dane County, Wisconsin
2018104	Seth Schneider	Results of Additional Phase I Deep Archaeological Testing in the Phase II Section for the Rochester Natural Gas Pipeline Project in Olmsted County, Minnesota
2018105	Rachael A. Schultz and Richard H. Kubicek	Results of Archaeological Monitoring within Badger (47ON0020/ BON-0027) at 12198 Big Springs Trail, Oneida County, Wisconsin
2018106	Jennifer L. Picard	722 Clark Court JO # 31-0080-1-16, City of Madison, Dane County, Wisconsin
2018107	Rachael A. Schultz and Richard H. Kubicek	Results of Archaeological Monitoring within Site 47BR0137/ BBR-0152 along Adams Street, Brown County, Wisconsin
2018108	Jennifer L. Picard	4221 Dwight Drive Pole Replacement JO 23-7675-1-18, City of Madison, Dane County, Wisconsin
2018109	Rachael A. Schultz and Richard H. Kubicek	Results of Archaeological Monitoring within Wolf's Point Grave (47WL0342/ BWL-0117) at N7665 and N7673 Rendell Drive, Walworth County, Wisconsin
2018110	Rachael A. Schultz and	Results of Archaeological Monitoring within Stevens Mounds (47MQ0011/ BMQ-0072) at W3989 CTH C, Marquette County, Wisconsin
2018111	Katherine Sterner and Jennifer Haas	Technical Memo: Lead Service Line Replacements, City of Milwaukee, Milwaukee County, Wisconsin-- Inadvertent Disturbance of Uncatalogued Burial Sites
2018112	Jennifer L. Picard	Chief Kuno Trail Island Conversion WR4027814 Elmwood Island, Fox Lake, Dodge County, Wisconsin
2018113	Rachael A. Schultz and	Results of Archaeological Monitoring within Winnequah Village (47DA0428/ BDA-0520) at 1016 Birch Haven Circle, Dane County, Wisconsin

Technical Memo Number	Author	Title
2018114	Rachael A. Schultz and Richard H. Kubicek	Results of Archaeological Monitoring within Nevitt's Point (47WN0072/ BWN-0159) at 5825/5827 I Ah May Tah Road, Winnebago County, Wisconsin
2018115	Jennifer L. Picard	STH 27 Gas Main, Prairie du Chien-Eastman, Crawford County, Wisconsin
2018116	Schneider	Results of Archaeological Monitoring of 47ON0007 (BON-0029) Winn's Site 29 in the Town of Minocqua, Oneida County, Wisconsin
2018117	Richard H. Kubicek	Results of Archaeological Monitoring at 4604 Schofield St within Winnequah Road Mound Group (47DA0023/BDA-0308) for MG&E JO 46-1474-3-18, WHS 18-0471 DA
2018118		Results of Archaeological Monitoring at 2512 Waunona Way within 47DA1403/BDA-0609 for MG&E JO 41-1551-2-18, WHS
2018119	Seth A. Schneider and Rachael Schultz	Results of Archaeological Monitoring within 47WK0224 (BWK-0222) Cutler Mounds and 47WK0610 (BWK-0290) Tcheegascoutak at Cutler Park in the City of Waukesha, Waukesha
2018120	Katherine M Sterner and Jennifer R Haas	Results of Archaeological Investigations and Monitoring within Thiebeau's Point (47JE0030/BJE-0133) for Charley Bluff Road Underground Electric Conversion, We-Energies WR4134594, Town
2018121	Seth A. Schneider	Results of Archaeological Monitoring within Park Hotel Cemetery (47WK0646/BWK-0310) for the New Berlin Extension/Carroll University Connector Trail in Waukesha County, Wisconsin
2018122	Jennifer L. Picard	Results of Archaeological Monitoring: 2017 ICR Phase I Voltage Conversion, City of Madison, Dane County JO# 26-3072-1-17
2018123	Jennifer Picard	Results of Archaeological Monitoring within Nakoma Mounds (47DA0153/ BDA-0398) for Emergency Electrical Repair at 3605/3610 Nakoma Road
2018124	Katherine M. Sterner	Results of Archaeological Monitoring within Winnequah Village (47DA0428/BDA-0520) and Lake Monona Mound Group (47DA0562/BDA-0299) for Emergency Gas Repairs, 5603/5707
2018125	Rachael A. Schultz and Jennifer L. Picard	Results of Archaeological Monitoring within Winnequah Village (47DA0428/ BDA-0520) at 5204 Winnequah Road, Dane County, Wisconsin
2018126	Katherine M. Sterner	Results of Archaeological Monitoring within Nakoma Mounds (47DA0153/BDA-0398) for Emergency Gas Repairs (MGE JO#417-1565,) at 3622 Nakoma Road, Madison
2018127	Rachael A. Schultz and Jennifer L. Picard	Addendum to Results of Archaeological Monitoring within Icaria (47DA1404/ BDA-0610) at 1805 Weber Drive, Dane County, Wisconsin
2018128	Rachael A. Schultz and	Results of Archaeological Monitoring within Park Hotel Cemetery (47WK0646/ BWK-0310) along N Hartwell Avenue, Waukesha County, Wisconsin
2018129	Rachael A. Schultz and Richard H. Kubicek	Results of Archaeological Monitoring within White-Fox River Group (47RA0004/ BRA-0041) at Milwaukee Ave and Pine St, Racine County, Wisconsin
2018130	Rachael A. Schultz, Rachel C. McTavish, and Richard H. Kubicek	Results of Archaeological Monitoring within Menomonee Falls Burials (47WK0023/ BWK-0240) at Grant and Grand Avenues, Waukesha County, Wisconsin
2018131	Rachael A. Schultz and Richard H. Kubicek	Results of Archaeological Investigations and Monitoring within Le Roy Creek Group (47GL0040/ BGL-0115) at W3246 CTH K, Green Lake County, Wisconsin
2018132	Katherine M. Sterner	Results of Archaeological Monitoring within Woodward Shores (47DA0530/BDA-0272) for an Emergency Gas Service Disconnect, MGE JO#41-1510-3-18, 501 Woodward Drive, Madison
2018133	Seth A. Schneider	Archaeological Monitoring for First Fort Crawford Military Cemetery (47CR0254/BCR-0262), Waterfront (47CR0436/BCR-0311), and Bolvin House/Agency House (47CR-0604/BCR-0304) on
2018134		Results of Archaeological Monitoring at Sioux Creek Cemetery (BBN-0026) for the West Central Gas Pipeline Lateral: Northwest Capacity, WHS 15-0732 BN
2018135	Rachael A. Schultz and Richard H. Kubicek	Results of Archaeological Monitoring within Riley's Point (47DR0008/ BDR-0083) at 3798 Rileys Point Road, Door County, Wisconsin
2018136	Rachael A. Schultz and	Results of Archaeological Monitoring within Pearmain Burial Site (47WK0615/ BWK-0089) along CTH C, Waukesha County, Wisconsin
2018137	Katherine M. Sterner	Addendum: Results of Archaeological Monitoring for STH 27 Gas Main, Prairie du Chien-Eastman, Crawford County, Wisconsin
2018138	Walker W. Good	Results of Archaeological Monitoring within Rileys Point (47DR0008/ BDR-0083) on Rileys Point Road, Door County, Wisconsin
2018139	Rachael A. Schultz and Jennifer L. Picard	Results of Archaeological Monitoring within Frost Woods (47DA0001/ BDA-0305) and Outlet (47DA0003/ BDA-0306) for multiple utility pole replacements, Dane County, Wisconsin

Technical Memo Number	Author	Title
2018140	Walker Good and Richard H. Kubicek	Results of Archaeological Monitoring: Schuette Mound Group (47MQ0047/ BMQ-0094), W13565 S Pleasant Rd Gas Utility Replacement for WE-Energies
2018141	Rachael A. Schultz and Katherine M. Sterner	Results of Archaeological Monitoring within Fox and Oak Mounds (47MI0158/ BMI-0064) along Marquette Avenue, Milwaukee County, Wisconsin
2018142	Rachael A. Schultz and Katherine M. Sterner	Results of Archaeological Monitoring within Lakeview Cemetery (BJE-0010) at 1339 Janesville Avenue, Jefferson County, Wisconsin
2018143	Katherine M. Sterner and Walker Good	Results of Archaeological Monitoring for the Madison and Monona Pole Replacement Project MGE JO#36-3184-1-18, Dane County, Wisconsin. WHS# 18-0016/DA
2018144	Rachael A. Schultz, Katherine M. Sterner, and Richard H. Kubicek	Results of Archaeological Monitoring within Oakwood Cemetery (47PT0403/BPT-0147 for one pole replacement on USH 10, Portage County, Wisconsin
2018145	Katherine M. Sterner	Results of Archaeological Monitoring for Gas and Electrical Service Installation to N754 Waubunsee Trail, We Energies WR4144926 and WR4144927, Town of Koshkonong, Jefferson
2018146	Rachael A. Schultz and	Results of Archaeological Monitoring within Wolf's Point Grave (47WL0342/ BWL-0117) at N7627 Pleasant Point Circle, Walworth County, Wisconsin
2018147	Katherine M. Sterner	Results of Archaeological Monitoring for 2027 Matthew Ave, Village of Twin Lakes, Kenosha County, Wisconsin, We Energies WR4202801,18-0436/KN
2018148	Katherine M. Sterner	WR#4253473 Environmental Review: WisPark LLC, Village of Pleasant Prairie, Kenosha County, Wisconsin
2018149	Katherine M. Sterner	WR#4083315 Environmental Review: Westtown SS Retirement - Phase 3, City of Milwaukee, Milwaukee County, Wisconsin
2018150	Rachael A. Schultz and	Results of Archaeological Monitoring within H. P. Hall Bird Effigy (47DA0058/ BDA-0327) near Independence Lane, Dane County, Wisconsin
2018151	Robert E. Ahlrichs and Katherine M. Sterner	Results of Archaeological Monitoring for Madison Gas and Electric 4880 Trantin Court. JO 21-0034-1-18, City of Waunakee, Dane County, Wisconsin. WHS #18-0270/DA
2018152	Richard H. Kubicek	Results of Archaeological Monitoring within Jacksonport Cemetery (47DR0017/ BDR-0088) at 6506 Hibbard Creek Lane, Door County, Wisconsin
2018153	Katherine M. Sterner and Walker G. Good	Results of Archaeological Monitoring within St. Francis Xavier Catholic Cemetery (47BLI0049) for 2602 E. Main Street Underground Electric, WE WR2670679, City of Merrill, Lincoln County,
2018154	Katherine M. Sterner	Results of Archaeological Monitoring within the Uncatalogued Boundaries of BRA-0009, 47RA0009/BRA-0044, and 47RA0010/BRA-0045 for We Energies Brown's Lake SS Retirement
2018155	Jennifer L. Picard	Deerfield Gas Replacement, Village of Deerfield, Town of Deerfield, Dane County. Alliant Energy WR4090419.
2018156	Rachael A. Schultz and	Results of Archaeological Monitoring within Williams Bay (47WL0068/ BWL-0108) at 138 Conference Point Road, Walworth County, Wisconsin
2018157	Rachael A. Schultz and Jennifer L. Picard	Results of Archaeological Monitoring within Bidwell Cemetery (BWK-0083) along Lawndale Avenue, Waukesha County, Wisconsin
2018158	Jennifer R. Haas and Justin C. Miller	Cultural Resources Investigations for CTH N (92nd Street), West Forest Home to West Howard Avenue, Milwaukee County, Wisconsin
2018159	Rachel C. McTavish and Jennifer L. Picard	City of Waukesha, Main Street Water & Sewer Improvements: Results of Archaeological Monitoring within the Uncatalogued Boundaries of Court House Mounds (47WK0216/ BWK-
2018160	Rachael A. Schultz and	Results of Archaeological Investigations and Monitoring within Little Red River (47BR0006/ BBR-0134) at 6297 Sturgeon Bay Road, Brown County, Wisconsin
2018161	Kelly Jo Noack	Architecture/History Investigations for Burnham Playfield Project, City of Milwaukee, Milwaukee County
2018162	Christina L. Zweig	Pleasant Prairie Power Plant - Phase 2
2018163	Rachael A. Schultz, Megan E. Thornton, and Jennifer R. Haas	Results of Archaeological Monitoring within St. Peters Cemetery (BMN-0051) at 2403 Collins Road, Manitowoc County, Wisconsin
2018164	Kelly J. Noack, Rachael A. Schultz, and Jennifer R. Haas	Results of Archaeological Monitoring within Eighthmy Group (47DA0045/ BDA-0321) along Timber Lane, Dane County, Wisconsin
2018165	Kelly J. Noack, Rachael A. Schultz, and Jennifer R. Haas	Results of Archaeological Monitoring within the Uncatalogued Portion of Terminal Moraine II (47SK0618/BSK-0363) in Devil's Lake State Park, Sauk County, Wisconsin

Technical Memo Number	Author	Title
2018166	Kelly J. Noack, Rachael A. Schultz, and Jennifer R. Haas	Results of Archaeological Monitoring within Peace United Church of Christ Cemetery (BWT-0156), Last Home Cemetery (BWT-0061), and Frieden's United Church of Christ Cemetery (BWT-0156)
2018167	Rachael A. Schultz and Richard H. Kubicek	Results of Archaeological Monitoring within Riggs Burials (47KN0003/ BKN-0047) at 2019 Matthew Avenue, Kenosha County, Wisconsin
2018168	Jennifer R. Haas	Archaeological Investigations for the Bogus Bluff Overhead to Underground Conversion Project, Richland County, Wisconsin (Alliant WR4122595)
2018169	Christina L. Zweig	Cultural Resource Review: EITM Gas Pipeline, Town of Mount Pleasant, Racine County, Wisconsin.
2018170	Gail R. Klein and Jennifer R. Haas	Results of Archaeological Monitoring within Tcheegascoutak (47WK0610/ BWK-0290) at 519/521 Wisconsin Avenue, Waukesha County, Wisconsin
2018171	Gail R. Klein and Jennifer R. Haas	Results of Archaeological Monitoring within Spring Lake Mound (47JE0077/ BJE-0154) at 410 Shore Drive, Jefferson County, Wisconsin
2018172	Rachael A. Schultz and Jennifer R. Haas	Results of Archaeological Monitoring within Rock of Paper (47JE1207/ BJE-0234) at N6492 Shorewood Hills Road, Jefferson County, Wisconsin
2018173	Kelly J. Noack, Rachael A. Schultz, and Richard H. Kubicek	Results of Archaeological Monitoring within Miller (47OZ0025/ BOZ-0055) for the Hales Trail Gas Main Replacement, Ozaukee County, Wisconsin
2018174		Results of Archaeological Monitoring within Mistaken Identity (47DA1442/ BDA-0621) at 4321 Drexel Avenue, Dane County, Wisconsin
2018175	Kelly J. Noack, Rachael A. Schultz, and Jennifer R. Haas	Results of Archaeological Monitoring within Little Round Mounds (47GL276/ BGL-0145) for Residential Gas Services along Melmar and Welk Roads, Green Lake County, Wisconsin
2018176	Rachael A. Schultz and Jennifer R. Haas	Results of Archaeological Monitoring within Otto Burtz Cemetery (BBN-0044) for Chibardun Telephone along USH 8, Barron County, Wisconsin
2018177	Rachael A. Schultz and Jennifer R. Haas	Results of Archaeological Monitoring within Weyauwega West Mounds (47WP0338/ BWP-0180) at 120 W Main Street, Waupaca County, Wisconsin
2018178	Richard H. Kubicek	Results of Archaeological Monitoring within Muskego Creek Mounds (WK-0083/BWK-0137) at W17758170 Brennan Drive, Muskego
2018179	Jennifer L. Picard	Results of Archaeological Monitoring within the Uncatalogued Boundaries of Sandhill Cemetery (47DA1280/ BDA-0154) for the West Washington Ave Gas Main Replacement (Madison Gas and
2018180	Jennifer L. Picard	Archaeological Monitoring for the Monroe Street Gas Main Replacement
2018181	Rachael A. Schultz and Christina L. Zweig	Results of Archaeological Monitoring within Black Wolf Point Village (47WN0066/ BWN-0192) at 6141 Black Wolf Point Road, Winnebago County, Wisconsin
2018182	Rachael A. Schultz and Jennifer R. Haas	Results of Archaeological Investigations and Monitoring within Hustisford Effigy (47DO0074/ BDO-0218) and Horseshoe Crab (47DO0075/ BDO-0219) along CTH R, Dodge County, Wisconsin
2018183	Rachael A. Schultz and Jennifer R. Haas	Results of Archaeological Monitoring within Engine House Burial (47WL0042/ BWL-0115) at 640 Main Street, Walworth County, Wisconsin
2018184	Richard H. Kubicek	Results of Archaeological Monitoring within Hedjord Burial (RA-0096/BRA-0074) at 3650 Falcon Court, Racine County, Wisconsin
2018185	Rachael A. Schultz and Jennifer R. Haas	Results of Archaeological Monitoring within Kraemer Village (47SB0021/ BSB-0206) at 704 Lakeshore Drive, Sheboygan County, Wisconsin
2018186	Rachael A. Schultz and Jennifer R. Haas	Results of Archaeological Monitoring within St. John Cantius Cemetery (BOC-0098) along Cross Road, Oconto County, Wisconsin
2018187	Rachael A. Schultz and Jennifer R. Haas	Results of Archaeological Monitoring within Bryant Cemetery (47DA1283/ BDA-0254) at 1600 Emil Street, Dane County, Wisconsin
2018188	Rachael A. Schultz and Jennifer R. Haas	Results of Archaeological Monitoring within Greenbush Mounds (47DA0151/ BDA-0396) at 710 Mills Street, Dane County, Wisconsin
2018189	Rachael A. Schultz and Jennifer R. Haas	Results of Archaeological Monitoring within Hornstone (47DR0029/ BDR-0090) at 5081 S Cave Point Drive, Door County, Wisconsin
2018190	Kelly J. Noack and	Results of Archaeological Monitoring within Larson Mound (47RA0025/ BRA-0058) at 7100 S Loomis Road, Racine County, Wisconsin
2018191	Rachael A. Schultz and Jennifer R. Haas	Results of Archaeological Monitoring within Redfield's Mounds (47PT0027/ BPT-0099) at 514 Polk Street, Portage County, Wisconsin

Technical Memo Number	Author	Title
2018192	Kelly J. Noack, Rachael A. Schultz, and	Results of Archaeological Monitoring within 3 Burial Sites (Rogers Mound (47MI0053/BMI-0132), Lime Ridge Village (47MI0089/BMI-0144), and Old Catholic Cemetery (47MI0524/BMI-0073))
2018193	J. Haas	Cultural Resources Review - CTH YY Underwood Creek Structure, Town of Brookfield, Waukesha County, Wisconsin
2018194	Christina Zweig	Cultural Resources Review for WisPark LLC WR4285107, 104th Street and 120th Avenue, Pleasant Prairie, Wisconsin.
2018195	Christina L Zweig	Cultural Resources Review: 8555 STH 60 WR4270451 Town of Cedarburg, Ozaukee County, Wisconsin.
2018196	Schneider, Seth	Archaeological investigations in Rainbow Park in the City of Oshkosh, Wisconsin.
2018197	Jennifer R. Haas and Gail R. Klein	Cultural Resources Review for the East Troy Railroad Museum Walworth County Wisconsin
2018198	Gail R. Klein and Jennifer R. Haas	Results of Archaeological Investigations and Monitoring within Golf Course (47WN0049/ BWN-0210) at 1917 Four Wheel Drive, Winnebago County, Wisconsin
2018199	Jennifer L. Picard	Cultural Resources Review: 40th and 41st Gas Main Extension, Town of Germantown, Juneau County
2018200	Jennifer R. Haas, Kelly J. Noack, Richard H. Kubicek	Documentation of mitigation activities for the Pine River Hydroelectric Project
2018201	Kelly J. Noack, Rachael A. Schultz, and TBD	Results of Archaeological Monitoring at 1629 Pottawatomie Drive, within Assembly Ground Mounds and Village (47WL0004/BWL-0092), Walworth County, Wisconsin
2019001	Rachael A. Schultz and	Results of Archaeological Monitoring within Thiebeau's Point (47JE0030/BJE-0133) at N241 Charley Bluff Road, Jefferson County, Wisconsin
2019002	Schneider, Seth A.	Archaeological Monitoring of 47DA0530/BDA-0272 Woodward Shores
2019003	Jennifer L. Picard	Results of Archaeological Investigations Dunbar Avenue/ Bethesda Court/ Prospect Court City of Waukesha and We Energies
2019004	Jennifer L. Picard	Results of Archaeological Monitoring within the Uncatalogued Boundaries of Seifert Fire Pits (47RI0062 BRI-0223) and within Lamberson (47RI0063) WHS # 18-1060/Ri Alliant Energy Bogus
2019005	Nicholls, Brian D. and Richard H. Kubicek	Results of Archaeological Monitoring for the US 10/WIS 441 (County CB-Oneida St.) Expansion Tri-County Project
2019006	Gail Klein and Jennifer Picard	Architecture History and Archaeological Investigations JC McKenna Middle School
2019007	Jennifer L. Picard	Results of Cultural Resource Investigations: Lake Street & Beach Parking Lot Reconstruction
2019008	Rachael A. Schultz and Zachary R. Stencil	Monitoring Short Form: Results of Archaeological Monitoring at 1805 Madison St. within Uncatalogued Burial Site Adams Street Bear (47DA1189, BDA-0571) in Dane County, WI
2019009	Rachael A. Schultz and Christina L. Zweig	Monitoring Short Form: Results of Archaeological Monitoring at 180 Monastery Hill Drive within Redemptorist Father's Cemetery (47WK0633/BWK-0294) in Waukesha County, WI
2019010	Zachary Stencil and Christina L. Zweig	Monitoring Short Form: Results of Archaeological Monitoring at 6168 Black Wolf Point Road within Uncatalogued Burial Site Black Wolf Point Village (47WN-0066 / BWN-0192) in Winnebago
2019011	Zachary Stencil and Christina L. Zweig	Monitoring Short Form: Results of Archaeological Monitoring at 9506 CTH D, Almond, WI within Uncatalogued Burial Site Busycon (47PT-0014 / BPT-0092) in Portage County, WI
2019012	Katherine M. Sterner, Patricia B. Richards, John D. Richards	
2019013	Zachary Stencil and Christina L. Zweig	Monitoring Short Form: Results of Archaeological Monitoring at CTH D - Division St., New London, WI within Uncatalogued Burial Site Chief Tomah Village South (47WP-0083 / BWP-0173)
2019014	Zachary R. Stencil and Jennifer L. Picard	Cultural Resource Review Gas Main Replacement - Black Earth Creek and KP, Town of Cross Plains, Dane County, T7N R7E
2019015	Zachary R. Stencil	Monitoring Short Form: Results of Archaeological Monitoring at 1901 Lake Point Dr., Madison, WI within Uncatalogued Burial Site Icaria (47DA-1401 / BDA-0610) in Dane County, WI
2019016	Zachary R. Stencil and Jennifer R. Haas	Cultural Resource Review - WPS East WR 2865832 - 920 Tacoma Beach Road-SB-Gas. City of Sturgeon Bay, Door County. T27N R26E

Technical Memo Number	Author	Title
2019017	Rachael A. Schultz and Jennifer R. Haas	Monitoring Short Form: Results of Archaeological Monitoring at W145 Fork Road within BCT-0076 and BCT-0083
2019018	Rachael A. Schultz and Jennifer R. Haas	Cultural Resources Review: STH 57 Pole Replacement in Baileys Harbor, coincident with DR-0320 and DR-0495
2019019	Rachael A. Schultz and Jennifer R. Haas	Cultural Resources Review: STH 57 Pole Replacement
2019020	Walker W Good	Monitoring Short Form: Results of Archaeological Monitoring for the Alliant Energy Rock County Gas Main Extension in site 47RO0028/BRO-0120
2019021	Robert E Ahlrichs and Walker W Good	Results of Archaeological Monitoring for New Home Construction at 7766 Island Aire Road in site 47WN0004/BWN-0151
2019022	Zachary R. Stencil	Cultural Resources Review: Gas Main Relocate - STH 19 between River Road and I-39/90/94 Town of Westport, in Dane County
2019023	Katherine M. Sterner	Results of Archaeological Investigations for Emergency Gas Service Repair at 4700 Shaffer Ave, Madison in site 47DA0277/BDA-0599
2019024	Katherine M. Sterner	Archaeological Survey Field Report WisDNR: DayBreak Foods Gas Extension Survey for We Energies in the Newton Lake Site (47JE0070)
2019025	Rachael A. Schultz and	Archaeological Field Survey Report: USH 41, Good Hope Road to Burleigh Street, WisDOT 1100-01-77, Milwaukee County, Wisconsin
2019026	Zachary R. Stencil	Archaeological Survey Field Report WisDNR: Schlitz Audubon Center Ravine Stabilization Project in Unnamed Site (47MI0040)
2019027	Zachary R. Stencil	WDNR Archaeological Survey Field Report: Schlitz Audubon Center Ravine Stabilization Project, Milwaukee County
2019028	Zachary R. Stencil	Monitoring Short Form: Results of Archaeological Monitoring at 4734 Lafayette Dr., Madison, WI within Uncatalogued Burial Site Stone Quarry (47DA-0133 / BDA-0387) in Dane County, WI
2019029	Andrew M. Saleh and Brian D. Nicholls	Archaeological Survey Field Report: STH 20 WisDOT RSA 2250-12-70, Racine County, Wisconsin
2019030	Christina L. Zweig	Archival Research and Literature Review (Old Oconomowoc Cemetery 47WK0618/ BWK-0047)
2019031	Saleh, Andrew and Jennifer Picard	WisDNR Archaeological Survey Field Report: 40th and 41st Street Gas Main Extension, Town of Germantown, Juneau County, Wisconsin (JU-0223)
2019032	Katherine M. Sterner	Cultural Resources Review: South Shore Drainage Gas Extension, Town of Linn, in Walworth County
2019033	Jennifer L. Picard	WisDOT Archaeological Survey Field Report: 1706-02-72 STH 11, Green County, WI
2019034	Jennifer L. Picard	Monitoring Report Short Form: STH 35 Underground Electric, La Batt (47CR0658/ BCR-0315)
2019035	Rachael A. Schultz and Jennifer L. Picard	WisDOT Archaeological Survey Field Report: STH 22, Village of Pardeeville, Columbia County; WisDOT 6050-00-71
2019036	Katherine M. Sterner	Monitoring Report Short Form: Dennis Drive Underground Replacement, McFarland (47DA0073/BDA-0364)
2019037	Zachary R. Stencil	Monitoring Report Short Form: Results of Archaeological Monitoring along Lamp Road, in the Town of Sumner within Uncatalogued Burial Site Wounded Vertebrae Burial (47JE0916 / BJE-
2019038	Burant, Eric, Klein, Gail, Nicholls, Brian	Archaeological and Architecture Investigations along USH 151, WisDOT ID 4050-23-00, Fond du Lac County, Wisconsin
2019039	Nicholls, Brian D.	Archaeological Investigations of Two Box Culvert Replacement Locations along USH 45, WisDOT ID 4080-06-00. Fond du Lac County, Wisconsin
2019040	Jennifer L. Picard	WisDOT Archaeological Survey Field Report: Peshtigo Brook Phase 3 Wetland Mitigation Bank
2019041	Christina L. Zweig	Archaeological Literature Review of Assembly Grounds Mounds and Village (47WL0004/ BWL-0092).
2019042	Zachary R. Stencil	Monitoring Report Short Form: Results of Archaeological Monitoring along CR-H, in the Town of Green Lake within Uncatalogued Burial Site Little Round Mounds (47GL-0276 / BGL-0145) in

Technical Memo Number	Author	Title
2019043	Katherine M. Sterner	WisDOT Archaeological Survey Field Report: STH 29/CTH VV Interchange
2019044	Zachary R. Stencil	Cultural Resources Review: 3565 Market Lane WR4353732 (electric) WR4380170 (gas) City of Kenosha, Kenosha County, Wisconsin
2019045	Stacy, Merisa, Robert VanderHeiden and Brian Nicholls	Phase I archaeological Investigations of the Ernst Borrow for the STH 23 Project WisDOT ID 1440-13-76/77, Sheboygan County, Wisconsin
2019046	Zachary R. Stencil	Monitoring Report Short Form: Results of Archaeological Monitoring at 6213-6215 Midwood Avenue, Monona, WI within an uncatalogued portion of the catalogued burial site Outlet (47DA-
2019047	Zachary R. Stencil	WDNR Archaeological Survey Field Report: Buttons Bay Clubhouse Project, Walworth County
2019048	Katherine M. Sterner	Cultural Resources Review: Hampton Avenue CA WR416886, WR4168740, WR4168747 City of Milwaukee, Milwaukee County, Wisconsin
2019049	Katherine M. Sterner and Jennifer L. Picard	WDNR Archaeological Survey Field Report: Lamartine Gas Main Extension, Fond du Lac County
2019050	Zachary R. Stencil	Monitoring Report Short Form: Results of Archaeological Monitoring at 3935 Rileys Point Rd, Gardner, WI within the uncatalogued burial site Riley's Point (47DR-0008 / BDR-0083) in Door
2019051	Christina L Zweig	WR4237793 Beachscape Pewaukee, 143 W. Wisconsin Avenue, Village of Pewaukee, Walworth County, Wisconsin.
2019052	Rachael A. Schultz	Monitoring Report Short Form: Results of Archaeological Monitoring at W2765 School Road, within the Uncatalogued Boundaries of Immanuel Lutheran Cemetery (BOU-0022), Outagamie
2019053	Rachael A. Schultz	Monitoring Short Form Report: Results of Archaeological Monitoring at 1605 Garfield Avenue within the Uncatalogued Boundaries of Assembly Ground Mounds and Village (47WL0004/BWL-
2019054	Rachael A. Schultz/Trisha K. Jenz	Results of Archaeological Monitoring on Chapman Avenue within St. Patrick's Cemetery (BWN-0024) and Blair Burials (47WN0720/BWN-0004), Gas Main and Service Install, Menasha,
2019055	Trisha K. Jenz	VOID
2019056	Rachael A. Schultz and Zac R. Stencil	Monitoring Short Form Report: Results of Archaeological Monitoring along CTH H within the Uncatalogued Boundaries of Mill Creek Mounds (47IA0073/BIA-0093), Iowa County, Wisconsin
2019057	Zachary R. Stencil	Results of Archaeological Investigations for Emergency Utility Pole Replacement at the intersection of Wingra Dr. and Fish Hatchery Rd., Madison in site 47DA0170/BDA-0504 and site
2019058	Katherine M. Sterner and Jennifer L. Picard	WDNR Archaeological Survey Field Report: Indian Trails Parkway Gas Main Extension, Sauk County
2019059	Rachael A. Schultz	Monitoring Short Form Report: Results of Archaeological Monitoring at 1509 Wall Street within the Uncatalogued Portion of Assembly Ground Mounds and Village (47WL0004/BWL-0092),
2019060	Rachael A. Schultz	Monitoring Short Form Report: Results of Archaeological Monitoring at W249 S10880 Overlook Drive, within the Uncatalogued Boundaries of Prairie Border Mounds (47WK0213/BWK-0212),
2019061	Katherine M. Sterner	Monitoring Short Form Report: Results of Archaeological Monitoring for Lake Street and Beach Parking Lot Reconstruction, within the Uncatalogued Boundaries of Bigfoot's Village
2019062	Zachary R. Stencil	Monitoring Short Form Report: Results of Archaeological Monitoring for Oakwood Ave. GB-OHE, within the Uncatalogued Boundaries of Allouez Sandpit (47BR0301/BBR-0151), Brown County,
2019063	Katherine M. Sterner	WisDOT Archaeological Survey Field Report: USH 151 RSA 1204-04-77, Iowa County
2019064	Katherine M. Sterner	WDNR Archaeological Survey Field Report: CTH D Reconstruction, Washington County
2019065	Zachary R. Stencil	Monitoring Short Form Report: Results of Archaeological Monitoring for 810 W. Olin Ave., within the Uncatalogued Burial Site Oregon Street Gravel Pit (47DA0168/BDA-0406), Dane County,
2019066	Zachary R. Stencil	Monitoring Short Form Report: Results of Archaeological Monitoring for Market St. Gas, within the Uncatalogued Burial Site X New (BDA-0252), Dane County, Wisconsin
2019067	Zachary R. Stencil	Monitoring Short Form Report: Results of Archaeological Monitoring for J 10 Rebuild WPS, within the Uncatalogued Burial Site Forest Chapel Cemetery (BDR-0029), in Door County, Wisconsin
2019068	Katherine M. Sterner	WisDOT Archaeological Survey Field Report: S Madison St Reconstruction, Waupun, Fond du Lac County

Technical Memo Number	Author	Title
2019069	Christina L Zweig	Lakeside Cemetery (BWP-0057), Village of Fremont, Waupaca County, Wisconsin.
2019070	Walker Good	Results of Archaeological Monitoring within the Uncatalogued Boundaries of Tcheegascoutak (47WK0610/ BWK-0290), WHS# 18-1461/ WK
2019071	Robert E Ahlrichs	Monitoring Short Form Report: Results of Archaeological Monitoring for STH 164 Reconditioning, within the Uncatalogued Burial Site First Presbyterian Cemetery (BWT-0035), in Washington
2019072	Robert E. Ahlrichs	Monitoring Short Form Report: Results of Archaeological Monitoring for 2412 Waunona Way Emergency Electrical Service, within the Uncatalogued Burial Site Waunona (BDA-0609), in Dane
2019073	Christina L Zweig	Archival and Literature Review for the Pioneer Cemetery (BWK-0076) in the City of Brookfield, Waukesha County, Wisconsin.
2019074	Rachael A. Schultz and Jennifer R. Haas	Monitoring Report Short Form: Results of Archaeological Monitoring at Lot 0 Indian Mound Road adjacent to the Uncatalogued Boundaries of Silver Lake South Shore (47WK0603/BWK-0288),
2019075	Rachael A. Schultz and	Monitoring Report Short Form: Results of Archaeological Monitoring on Layton Avenue within Layton Avenue Gravel Pit Burials (47MI0213/BMI-0169), Milwaukee County, Wisconsin
2019076	Katherine M. Sterner	WisDOT Archaeological Survey Field Report: STH 23 Fond du Lac to Plymouth RSA, WisDOT ID 1440-13-76, Fond du Lac County
2019077	Rachael A. Schultz and	Monitoring Short Form: Results of Archaeological Monitoring at 2602 E Main Street within the Uncatalogued Boundaries of St. Francis Xavier Catholic Cemetery (BLI-0049), Lincoln County,
2019078	Rachael A. Schultz and	Monitoring Short Form: Results of Archaeological Monitoring at 400 S Walnut Avenue within the Uncatalogued Boundaries of Marshfield Village (47WO0094/BWO-0079), Wood County,
2019079	Rachael A. Schultz and	Monitoring Short Form: Results of Archaeological Monitoring at W5811 Lake Street within the Uncatalogued Boundaries of Vestiges (47MQ0159/BMQ-0153), Marquette County, Wisconsin
2019080	Seth A. Schneider	Monitoring Short Form: Results of Archaeological Monitoring at 970 Warner Street within the Uncatalogued Boundaries of Governor Lewis Mounds (47CO0357/BCO-0217), Columbus County,
2019081	Zachary R. Stencil, Walker Good	Monitoring Short Form Report: Results of Archaeological Monitoring for Buckeye Rd. Pole Replacements, within the Uncatalogued Burial Site Morningside Heights Mound (47DA0027 /
2019082	Rachael A. Schultz	Monitoring Short Form: Results of Archaeological Monitoring on Bluffview Drive within the Uncatalogued Boundaries of Platz Mounds (47MQ0024/BMQ-0079), Marquette County,
2019083	Gail R. Klein and Katherine M. Sterner	Monitoring Short Form: Results of Archaeological Monitoring at 75 Hillside Drive within the Uncatalogued Boundaries of Lake Geneva Manor Mound (47WL0037/BWL-0087), Walworth
2019084	Walker Good, Rachael Schultz, and Katherine Sterner	Monitoring Short Form: Results of Archaeological Monitoring along Slough Road within the Uncatalogued Boundaries of Waupaca River Site (47WP0276/BWP-0184), Waupaca County,
2019085	Katherine M. Sterner	Cultural Resources Review: Project Bluepoint WR437972, Town of Pleasant Prairie, Kenosha County, Wisconsin
2019086	Rachael A. Schultz and	Cultural Resources Review for the Milwaukee Streetcar Expansion Project (We Energies), City of Milwaukee, Milwaukee County, Wisconsin
2019087	Rachael A. Schultz and	Monitoring Short Form: Results of Archaeological Monitoring at N7627 Pleasant Point Circle within the Uncatalogued Boundaries of Wolf's Point Grave (47WL0342/BWL-0117), Walworth
2019088	Rachael A. Schultz and	Monitoring Short Form: Results of Archaeological Monitoring at N2717 CTH QQ within the Uncatalogued Boundaries of Glenwood (47WP0150/BWP-0129), Waupaca County, Wisconsin
2019089	Rachael A. Schultz	Monitoring Short Form: Results of Archaeological Monitoring along W Montello Street at STH 23 within the Uncatalogued Boundaries of Simonson Site (47MQ0051/BMQ-0166), Marquette
2019090	Walker Good and Jennifer Haas	Sparta Lateral Project Monroe County
2019091	Zachary R. Stencil	WDNR Archaeological Survey Field Report: Mineral Point Road Gas Replacement, Dane County
2019092	Katherine M. Sterner	WisDOT Archaeological Survey Field Report: STH 50 Reconstruction, WisDOT ID 1310-04-00, Kenosha County
2019093	Robert E Ahlrichs	Monitoring Short Form Report: Results of Archaeological Monitoring within the Birches Development within the Uncatalogued Boundaries of
2019094	Rachael A. Schultz and	Monitoring Short Form: Results of Archaeological Monitoring at N315 Charley Bluff Road within the Uncatalogued Boundaries of Thiebeau's Point (47JE0030/BJE-0133), Jefferson County,

Technical Memo Number	Author	Title
2019095	Katherine M. Sterner	WDNR Archaeological Survey Field Report: Parker Creek Fisheries Land Transfer, Polk County
2019096	Rachael A. Schultz and	Monitoring Short Forms: Results of Archaeological Monitoring for the Western Territory Pole Replacement Project, Waukesha County, Wisconsin
2019097	Rachael A. Schultz and	Monitoring Short Form: Results of Archaeological Monitoring along Genesee Street within the Uncatalogued Boundaries of Harding Mounds (47WK0218/BWK-0216), Waukesha County,
2019098	Brian D. Nicholls and Merisa J. Stacy	Mashuda Cultural Resources Review: IH39, Dane County, 8 Selected Sites, WisDOT ID: 1007-12-74, -75
2019099	Brian D. Nicholls and Merisa J. Stacy	Mashuda Cultural Resources Review: IH 39/43, Rock County, One Selected Site, WisDOT ID: 1003-10-80
2019100	Zachary R. Stencil	Monitoring Short Form Report: Results of Archaeological Monitoring for Moraine Way UGE within the uncatalogued burial site Fort Howard Cemetery (BBR-0026) in Brown County,
2019101	Zachary R. Stencil	Monitoring Short Form Report: Results of Archaeological Monitoring for 645 Piper Dr. Pole Replacement within the bounds of the uncatalogued burial site Backus Mounds (47DA0157 /
2019102	B Charles and	Monitoring Short Form: Results of Archaeological Monitoring for a Utility Pole along CTH G within the Uncatalogued Boundaries of South Cicero Cemetery (BOU-0042), Outagamie County,
2019103	Robert E Ahlrichs	WDNR Archaeological Survey Field Report: High Lake Land Transfer, Vilas County
2019104	Zachary R. Stencil	Monitoring Short Form Report: Results of Archaeological Monitoring for E. Church Street Pole Replacement within the bounds of the uncatalogued burial site Holy Cross I Cemetery (BMN-
2019105	Rachael A. Schultz and Brian D. Nicholls	Archaeological Survey Field Report: STH 23 Tennissen RSA for WisDOT 1440-13-76/77, Sheboygan County, Wisconsin
2019106	Zachary R. Stencil	WDNR - Archaeological Survey Field Report: Rome Pond Canoe Launch DPS 16200, Jefferson County
2019107	Rachael A. Schultz and	WisDNR Archaeological Survey Field Report: Ryanwood Manor Underground Electric Conversion within 47MI0004, City of Franklin, Milwaukee County, Wisconsin
2019108	Zachary R. Stencil	Monitoring Short Form Report: Results of Archaeological Monitoring for 2106 Lake Point Dr. Gas Service Replacement within the bounds of the uncatalogued burial site Icaria (47DA1404 / BDA-
2019109	Zachary R. Stencil	Monitoring Short Form Report: Results of Archaeological Monitoring for Century Link N. 426603 Stanley Underground Fiber Optic Cable Install within the bounds of the uncatalogued burial site
2019110	Rachael A. Schultz and Jennifer R. Haas	Monitoring Short Form Report: Results of Archaeological Monitoring along Indian Trails Parkway and Sherri Lin Drive within the Uncatalogued Boundaries of Wisconsin River Group
2019111	Rachael A. Schultz and	Monitoring Short Form Report: Results of Archaeological Monitoring at 1414 W National Ave (Astronautics Copr) within the Uncatalogued Boundaries of Milwaukee Cemetery
2019112	Rachael A. Schultz and	WisDNR ASFR: Results of Phase I Survey along Maple Avenue in the Village of Sussex, Waukesha County
2019113	Seth A. Schneider	WisDNR ASFR: Results of Phase I Survey for the Community Park Walking Trail in the Town of Caledonia, Waupaca County
2019114	Seth A. Schneider and Zachary R. Stencil	WisDNR ASFR: Results of Phase I Survey of the Proposed Mont L'eau River Park in the Town of Montello, Marquette County
2019115	Christina Zweig	Results of Phase I Investigations within 47MQ0031/ BMQ-0084, at W4915 CTH C Packwaukee, Marquette County, Wisconsin.
2019116	Rachael A. Schultz and	Monitoring Short Form Report: Results of Archaeological Monitoring at 3513 Oak Park Road within the Uncatalogued Boundaries of Liberty Lutheran Church and Cemetery (BDA-0063), Dane
2019117	Zachary R. Stencil	Monitoring Short Form Report: Results of Archaeological Monitoring for 910 Mayer Ave. Additional UGE work within the bounds of the uncatalogued burial site Oscar Meyer Mounds
2019118	Zweig	Cultural Resources Review for the Loomis Road Gas Main
2019119	Rachael A. Schultz and	Monitoring Short Form: Results of Archaeological Monitoring along E Richardson Springs Road, within the Uncatalogued Boundaries of 47RO0044/BRO-0179 and 47RO0051/BRO-0184, in Rock
2019120	Rachael A. Schultz and	Monitoring Short Form: Results of Archaeological Monitoring at 4309 Major Avenue, within the Uncatalogued Boundaries of Mistaken Identity (47DA1142/BDA-0621), Dane County, Wisconsin

Technical Memo Number	Author	Title
2019121	Rachael A. Schultz and	Monitoring Short Form: Results of Archaeological Monitoring at 128 E Ryan Street within the Uncatalogued Boundaries of Spring Creek Burials (47CT0031/BCT-0081), Calumet County,
2019122	Rachael A. Schultz and Brian D. Nicholls	WisDOT ASFR: Phase I Survey along Inman Parkway for a Proposed Sidewalk (WisDOT 5989-00-76), Rock County, Wisconsin
2019123	Rachael A. Schultz and Brian D. Nicholls	WisDOT Archaeological Survey Field Report: Phase I Investigations on USH 151 at the STH 23 Exit Ramp (WisDOT 1204-04-77), Iowa County, Wisconsin
2019124	Seth Schneider	Monitoring Short Form: Archaeological Monitoring in 47WK0229 (BWK-0226) Hanford Mounds in the City of Waukesha, Wisconsin.
2019125	Zachary R. Stencil	Monitoring Short Form Report: Results of Archaeological Monitoring within the bounds of Fuller Woods Mound Group (47DA0118 / BDA-0378) Dane County, WI
2019126	Christina L. Zweig	Archival and Literature Review for Potter Cemetery (47WL0335/BWL-0078) in the Town of East Troy, Walworth County, Wisconsin.
2019127	Jennifer L. Picard	Cultural Resources Review: Lead Service Lateral, 919 New York Ave, Safe Water Drinking Loan Program
2019128	Rachael A. Schultz and Jennifer R. Haas	WisDNR ASFR: Results of Phase I Survey within Straight Lake State Park for Proposed Parking Area Upgrades (DPS 16823) on 140th Street
2019129	Rachael A. Schultz and Jennifer R. Haas	WisDNR ASFR: Results of Phase I Survey within Wood County Wildlife Areas for Proposed Parking Areas
2019130	Rachael A. Schultz and Jennifer R. Haas	WisDNR ASFR: Results of Phase I Survey within Interstate State Park for Proposed Parking Areas
2019131	Zachary Stencil and Jennifer R. Haas	WisDNR ASFR: Results of Phase I Survey within Theresa Wildlife Areas for Proposed Parking Areas
2019132	Jennifer L. Picard and Kelly Blaubach	Cultural Resources Investigations W. Rawson Avenue (CTH BB) Reconditioning
2019133	Rachael A. Schultz and	Monitoring Short Form: Results of Archaeological Monitoring at N2181 Chicago Point Road within the Uncatalogued Boundaries of Chicago Point Mound (47WS0158/BWS-0148), Waushara
2019134	Jennifer Picard	WisDNR ASFR: The Oaks Residential Development, Beloit, Rock County
2019135		
2019136	Jennifer R. Haas and Rachael A. Schultz	Letter Report: Results of Archaeological Investigations along Tonya Dr, Scott Rd, and Fox Fire Rd for a proposed UGE installation within Anderson Graves (47VI007/BVI-0056), Vilas County,
2019137	Brian D. Nicholls	WisDOT ASFR: Phase I Investigations along Bobolink Road at the Canadian Pacific Railroad Crossing, Dodge County, Wisconsin
2019138	Rachael A. Schultz and	Monitoring Short Form: Results of Archaeological Monitoring at 3791 Rileys Point Road within the Uncatalogued Boundaries of Riley's Point (47DR0008/BDR-0083), Door County, Wisconsin
2019139	Rachael A. Schultz and	Monitoring Short Form: Results of Archaeological Monitoring at 1477 Fox River Drive within the Uncatalogued Boundaries of Greenwood Cemetery - New Section (BBR-0014), Brown County,
2019140	Rachael A. Schultz and	Monitoring Short Form: Results of Archaeological Monitoring at 21 Fuller Court within the Uncatalogued Boundaries of Fuller Woods Mound Group (47DA0118/BDA-0378), Dane County,
2019141	Rachael A. Schultz and	Monitoring Short Form: Results of Archaeological Monitoring at 3132 Lakeland Avenue within the Uncatalogued Boundaries of Elmside Park Group (47DA0560/BDA-0269), Dane County,
2019142	Jennifer Picard	Phase I Archaeological Survey of 47OU0004 and 47OU0082 along Dam Road for the Wisconsin Public Service System Modernization and Reliability Project (2020)
2019143	Christina L. Zweig	Results of Archaeological Monitoring within the Uncatalogued Boundaries of Woodlawn Cemetery (BSW-0077), WHS# 18-0032/SW.
2019144	Rachael A. Schultz and Jennifer R. Haas	Results of Archaeological Monitoring along Pinks Lane within the Uncatalogued Boundaries of W-0768-02 (47WL0362/BWL-0121), Walworth County, Wisconsin
2019145	Jessica Dietzler and Jennifer R. Haas	WisDNR ASFR: Phase I archaeological survey along Kilawee Road within Johnson Cabin (47ON0253) for the Wisconsin Public Service System Modernization and Reliability Project
2019146	Jessica Dietzler and Jennifer R. Haas	WisDNR ASFR: Phase I archaeological survey along Pebble Beach Road within CA Goodyear & Co (47VI0408) for the WPS System Modernization and Reliability Project (2020), Vilas County,

Technical Memo Number	Author	Title
2019147	Jessica Dietzler and Jennifer R. Haas	WisDNR ASFR: Phase I Archaeological Survey along STH 17 within Sachse (47ON0076) and Sand Lake (47ON0308) for the WPS System Modernization and Reliability project (2020), Oneida
2019148	Jessica Dietzler and Jennifer R. Haas	WisDNR ASFR: Phase I Archaeological Survey along Waubee Lake Road within Site 47OC0106 for the WPS System Modernization and Reliability Project (2020), Oconto County, Wisconsin
2019149	Rachael A. Schultz and	Monitoring Short Form: Results of Archaeological Monitoring at 3323 University Drive within the Uncatalogued Boundaries of PejibonauGANing Village (47SB0081/BSB-0209), in Sheboygan
2019150	Jessica Dietzler and Jennifer R. Haas	WisDNR ASFR: Phase I Archaeological Survey along CTH K within White Rapids Church and Cemetery (BMT-0030), for the WPS System Modernization and Reliability Project (2020), Oconto
2019151	Jennifer L. Picard	Cultural Resources Review: Swan View Farms Development, Waukesha County
2019152	Christina L. Zweig	Cultural Resource Review of Catalogued Burial Site Woodlawn Cemetery (BSW-0077) in the City of Shawano, Shawano County, Wisconsin.
2019153	Rachael A. Schultz and Jennifer R. Haas	WisDNR ASFR: Phase I Archaeological Survey along Valley Road within Norwood Cemetery (BLG-0043) for the WPS System Modernization and Reliability Project (2020), Langlade County,
2019154	Rachael A. Schultz and Jennifer R. Haas	WisDNR ASFR: Phase I Archaeological Survey along CTH D adjacent to Hall Pioneer Cemetery (BLG-0029) for the WPS System Modernization and Reliability Project (2020), Langlade County,
2019155	Jessica Dietzler and Jennifer R. Haas	WisDNR ASFR: Phase I Archaeological Survey along Neva Lake Road within 47LG0011 for the WPS System Modernization and Reliability Project (2020), Langlade County, Wisconsin
2019156	Rachael A. Schultz and Jennifer R. Haas	WisDNR ASFR: Phase I Archaeological Survey along STH 107 within Rock Falls Grave (47LI0012/BLI-0041) for the WPS System Modernization and Reliability Project (2020), Lincoln
2019157	Rachael A. Schultz and Jennifer R. Haas	WisDNR ASFR: Phase I Archaeological Survey along Tonya Dr, Scott Rd, and Fox Fire Rd within Anderson Graves (47VI0071/BVI-0056) for the WPS System Modernization and Reliability Project
2019158	Rachael A. Schultz and Jennifer R. Haas	WisDNR ASFR: Phase I Archaeological Survey along N Townline Road adjacent to Forest Garden Cemetery (BON-0001) for the WPS System Modernization and Reliability Project (2020), Oneida
2019159	Rachael A. Schultz and Jennifer R. Haas	WisDNR ASFR: Phase I Archaeological Survey along Yocum Road within FS 09-06-03-002 (47FR0009) for the WPS System Modernization and Reliability Project (2020), Forest County,
2019160	Jennifer Picard	Technical Memo: Brillion Ironworks Demolition Cultural Resources Review
2019161	Rachael A. Schultz and Jennifer R. Haas	WisDNR ASFR: Phase I Archaeological Survey along Green Acres Lane within Site 47OC0108 for the WPS System Modernization and Reliability Project (2020), Oconto County, Wisconsin
2019162	Jennifer Picard	Cultural Resources Review: STH 22 Overhead Rebuild (WR4040390; WR4040391)
2019163	Rachael A. Schultz and Jennifer R. Haas	WisDNR ASFR: Phase I Archaeological Survey along Dr Pink Drive within Winn's Sites 27 and 28 (47ON0010/BON-0031) and Kawaguesaga Chippewa Village (47ON0258) for the WPS System
2019164	Rachael A. Schultz and Jennifer R. Haas	WisDNR ASFR: Phase I Archaeological Survey along Cedar and F Streets within Holland I (47ON0050) for the WPS System Modernization and Reliability Project (2020), Oneida County,
2019165	Rachael A. Schultz and Jennifer R. Haas	WisDNR ASFR: Archaeological Investigations along STH 17 adjacent to Gleason Cemetery (BLI-0001) for the WPS System Modernization and Reliability Project (2020), Lincoln County,
2019166	Rachael A. Schultz and	Monitoring Short Form: Results of Archaeological Monitoring at N8903 CTH G within the Uncatalogued Boundaries of Wolf Lake Hotel (47FD0035/BFD-0184), Fond du Lac County,
2019167	Rachael A. Schultz and	Monitoring Short Form: Results of Archaeological Monitoring at 13185 Parkway Road within the Uncatalogued Boundaries of Solanum (47OC0011/BOC-0103), Oconto County, Wisconsin
2019168	Rachael A. Schultz	Monitoring Short Form: Results of Archaeological Monitoring at 704 Lakeshore Drive for a Gas Service within the Uncatalogued Boundaries of Kraemer Village (47SB0021/BWB-0206),
2019169	Rachael A. Schultz and Jennifer R. Haas	WisDNR ASFR: Phase I Archaeological Survey along Pike River, Bridge, and Beach Roads within Sam Hardin Site (47MT0172) for the WPS System Modernization and Reliability Project (2020),
2019170	Rachael A. Schultz and	Monitoring Short Form: Results of Archaeological Monitoring along E Main Street/WI-60 within the Uncatalogued Boundaries of Wauzeka Terrace East (47CR0666/BCR-0282), Crawford County,
2019171	Rachael A. Schultz and	Monitoring Short Form: Results of Archaeological Monitoring along E Main Street/WI-60 within the Uncatalogued Boundaries of Wauzeka Terrace West (47CR0667/BCR-0283), Crawford
2019172	Rachael A. Schultz and Jennifer R. Haas	WisDNR ASFR: Phase I Archaeological Survey along Nose Lake Road adjacent to Woodboro Cemetery (BON-0014) for the WPS System Modernization and Reliability Project (2020), Oneida

Technical Memo Number	Author	Title
2019173	Rachael A. Schultz and	Monitoring Short Form: Results of Archaeological Monitoring along Roby Road within the Uncatalogued Boundaries of University Heights Mound Group (47DA0184/BDA-0411), Dane
2019174	Rachael A. Schultz	Monitoring Short Form: Results of Archaeological Monitoring at 2777 Marshall Parkway within the Uncatalogued Portion of Lake Forest Mound Group (47DA0575/BDA-0419), Dane County,
2019175	Rachael A. Schultz	Monitoring Short Form: Results of Archaeological Monitoring along CTH A within the Uncatalogued Boundaries of School No. 1 Cemetery (47BN0308/BBN-0048), Barron County,
2019176	Nicholls, Brian D.	Slinger Ice Age Trail Extension, Village of Slinger, Washington County, Wisconsin
2019177	Nicholls, Brian D.	Bollinger Environmental Survey Area, Town of Yorkville, Racine County, Wisconsin
2019178	Jennifer Picard	STH 116 Waukau Gas Replacement CR Review (Alliant Energy)
2019179	Nicholls, Brian	Hibbard Street Reconstruction, City of Columbus, Wisconsin
2019180	Katherine M. Sterner	Test Excavation for the Reburial of Human Remains from 47SB0173 Kohler Dunes and Swales
2019181	Jennifer L. Picard and Seth A. Schneider	Phase I Archaeological Survey for Proposed Cattail Removal in the Mud Lake Wildlife Area
2019182	Rachael A. Schultz	Monitoring Short Form: Results of Archaeological Monitoring at 731 S Ferry Drive within the Uncatalogued Boundaries of Phillips Ferry (47JE0058/BJE-0146), Jefferson County, Wisconsin
2019183	Zachary R. Stencil	Monitoring Short Form: Results of Archaeological Monitoring at 3418 Harper Road within the Uncatalogued Boundaries of Mendota State Hospital Mound Group (47DA0254 / BDA-0473),
2019184	Zachary R. Stencil	Monitoring Short Form: Results of Archaeological Monitoring at 1098 CTH ZZ within the Uncatalogued Boundaries of Casagrande Site (47DR0365 / BDR-0113), Door County, Wisconsin
2019185	Brian D. Nicholls	WisDOT Archaeological Survey Field Report: STH 47 from Cemetery Road to Sugarbush Lane, Vilas County, Wisconsin
2019186	Nicholls, Brian D.	STH 47 Archaeological Survey, Vilas County, Wisconsin
2019187	Rachael A. Schultz	Monitoring Short Form: Results of Archaeological Monitoring at 9160 Point Drive within the Uncatalogued Boundaries of Stack (47ON0049/BON-0028), Oneida County, Wisconsin
2019188	Katherine M. Sterner	WisDOT Archaeological Survey Field Report: Manitowish Waters Municipal Airport Parcel Acquisition and Easements
2019189	Katherine M. Sterner	WisDOT Archaeological Survey Field Report: West Avenue, King Street and Badger Street Intersections, WisDOT ID 5220-04-01
2019190	Jennifer L. Picard	WisDOT ASFR: Phase I Archaeological Investigations for the Milwaukee Bike Share Phase 2 Project
2019191	Zachary R. Stencil	Monitoring Short Form: Results of Archaeological Monitoring at 500 Farwell Avenue within the Uncatalogued Boundaries of Maple Bluff Mound Group (47DA-0570 / BDA-0414), Dane County,
2019192	Katherine M. Sterner	Monitoring Short Form: Results of Archaeological Monitoring at 4201 Nicolet Drive within the Uncatalogued Boundaries of Unsing Mound (47BR0032 / BBR-0119), Brown County, Wisconsin
2019193	Katherine M. Sterner	WisDOT Archaeological Survey Field Report: CTH A and CTH Y Intersection, Kenosha County, Wisconsin, WisDOT ID 3762-03-00
2019194	Katherine M Sterner	Monitoring Short Form: Results of Archaeological Monitoring for Grace Street UGE Rebuild within the Uncatalogued Boundaries of Mother and Cub Effigies (47SK0089/BSK-0232), Sauk
2019195	Rachael A Schultz and Katherine M Sterner	Monitoring Short Form: Results of Archaeological Monitoring for Manorwood Lane Lot 13 Utility Installation within the Uncatalogued Boundaries of Stone Disk (47OU0020/BOU-0114),
2019196	Rachael A. Schultz and	Monitoring Short Form: Results of Archaeological Monitoring at E1318 CTH Q within the Uncatalogued Boundaries of McCrossen Conical (47WP0020/BWP-0126), Waupaca County,
2019197	Katherine M. Sterner	Results of Archaeological Monitoring for the Frenchtown Road Gas Extension within the Boundaries of Shady River (47DA1498), Dane County, Wisconsin
2019198	Rachael A. Schultz and	Monitoring Short Form: Results of Archaeological Monitoring at W5750 Pine Point Road within the Uncatalogued Boundaries of Pine Point (47LG0021/BLG-0053), Langlade County, Wisconsin

Technical Memo Number	Author	Title
2019199	Rachael A. Schultz and	Monitoring Short Form: Results of Archaeological Monitoring along Butternut Ridge Road within the Uncatalogued Boundaries of Unknown Pauper Cemetery (BWP-0063), Waupaca County,
2019200	Rachael A. Schultz and	Monitoring Short Form: Results of Archaeological Monitoring at W249S10900 Overlook Drive within the Uncatalogued Boundaries of Prairie Border Mounds (47WK0213/BWK-0212) in
2019201	Katherine M. Sterner	Results of Phase I Archaeological Investigations for the South Lakeshore Drive Reconstruction Project within the Boundaries of Glenwood Springs (47WL0077), Walworth County, Wisconsin
2019202	Rachael A. Schultz	Monitoring Short Form: Results of Archaeological Monitoring at 1917 Four Wheel Drive within the Uncatalogued Boundaries of Golf Course (47WN0049/BWN-0210) in Winnebago County,
2019203	Rachael A. Schultz and	Monitoring Short Form: Results of Archaeological Monitoring at N9127 Eastwood Drive within the Uncatalogued Boundaries of Potter Cemetery (47WL0335/BWL-0078) in Walworth County,
2019204	Ryan Schmidt	WisDOT Archaeological Survey Field Report: Deakin Island Bridge 3839-00-00
2019205	Zachary R. Stencil	Monitoring Short Form: Results of Archaeological Monitoring at 5303 Hoboken Road within the Uncatalogued boundaries of Burial Site Icaria (47DA1404 / BDA-0610)
2019206	Rachael A. Schultz	Monitoring Short Form: Results of Archaeological Monitoring at W3753 CTH C within the Uncatalogued Boundaries of I See Brown (47MQ0008/BMQ-0124) in Marquette County,
2019207	Rachael A. Schultz	Monitoring Short Form: Results of Archaeological Monitoring at 509 E South Lake Street within the Uncatalogued Boundaries of Hubbard (47WS0018/BWS-0095) in Waushara County,
2019208	Rachael A. Schultz	Monitoring Short Form: Results of Archaeological Monitoring at 704 Lakeshore Drive within the Uncatalogued Boundaries of Kraemer Village (47SB0021/BSB-0206) in Sheboygan County,
2019209	Rachael A. Schultz	Monitoring Short Form: Results of Archaeological Monitoring at W7756 Lamp Road within the Uncatalogued Boundaries of Wounded Vertebrae Burial (47JE0916/BJE-0031) in Jefferson
2019210	Rachael A. Schultz	Monitoring Short Form: Results of Archaeological Monitoring at W8518 White Crow Road within the Uncatalogued Portion of Carcajou Point (47JE0002/BJE-0019) in Jefferson County, Wisconsin
2019211	Ryan Schmidt	WisDOT Archaeological Survey Field Report: S. 18th Ave. from Paradise to Vogt Drive., City of West Bend 2707-06-00
2019212	Zachary R. Stencil	Monitoring Short Form: Results of Archaeological Monitoring at CTH W and Kitty Dell Lane within the Uncatalogued Boundaries of Burial Site Senator Lake Site / Plush Mound (47MT0018 / BMT-
2019213	Zachary R. Stencil	Monitoring Short Form: Results of Archaeological Monitoring at CTH W within the Uncatalogued Boundaries of Burial Site Clearing Cemetery (47MT0082 / BMT-0080) in Marinette County,
2019214	Ryan Schmidt	WisDOT Archaeological Survey Field Report: Marley Street, Millwood Court to Glendale Ave
2019215	Ryan Schmidt and Jennifer Picard	WisDNR Archaeological Survey Field Report: Sunset Park - Fox River Trail Connection
2019216	Rachael A. Schultz	Monitoring Short Form: Results of Archaeological Monitoring at S102W16260 Heinrich Drive within the Uncatalogued Portion of Russell Graves (47WK0085/BWK-0269) in Waukesha County,
2019217	Rachael A. Schultz	Monitoring Short Form: Results of Archaeological Monitoring at W6531 Homewood Avenue within the Uncatalogued Boundaries of Site Seven (47SW0032/BSW-0123) in Shawano County,
2019218	Rachael A. Schultz	Monitoring Short Form: Results of Archaeological Monitoring at W5924 Freedom Road within the Uncatalogued Boundaries of Neale Mound Group (47MQ0049/BMQ-0095) in Marquette County,
2019219	Rachael A. Schultz	Monitoring Short Form: Results of Archaeological Monitoring at W5918 Freedom Road within the Uncatalogued Boundaries of Neale Mound Group (47MQ0049/BMQ-0095) in Marquette County,
2019220	Rachael A. Schultz	Monitoring Short Form: Results of Archaeological Monitoring at 6476 STH 57 within the Uncatalogued Boundaries of Jacksonport Cemetery (47DR0017/BDR-0088) in Door County,
2019221	Jennifer L. Picard	Results of Archaeological Monitoring for the Halla Subdivision within the Albany Mound Group (47GR0020/BGR-0078)
2019222	Zachary R. Stencil	Monitoring Short Form: Results of Archaeological Monitoring for the Dodge Street Gas Main Replacement Project within the Uncatalogued Boundaries of Walters Mounds (47KE0096 / BKE-
2019223	Zachary R. Stencil	Monitoring Short Form: Results of Archaeological Monitoring for the 3578 Bishops Way Electric Project within the Uncatalogued Boundaries of Bishop's Bay Mound (47DA1167 / BDA-0497) in
2019224	Christina L Zweig	Town of Milwaukee Union Cemetery (BMI-0018), City of Glendale, Milwaukee County, Wisconsin.

Technical Memo Number	Author	Title
2019225	Rachael A. Schultz	Monitoring Short Form: Results of Archaeological Monitoring at 501 Mitchell Avenue within the Uncatalogued Boundaries of Wisconsin Veteran's Home Village and Burial (47WP0021/BWP-
2019226	Rachael A. Schultz	Monitoring Short Form: Results of Archaeological Monitoring at N1045 Vinnie Ha Ha Road within the Uncatalogued Boundaries of General Atkinson Mound Group (47JE0003/BJE-0116) in
2019227	Rachael A. Schultz	Monitoring Short Form: Results of Archaeological Monitoring at 2100 N Waterstone Circle within the Uncatalogued Boundaries of Otis Lake Mounds (47WK0173/BWK-0185) in Waukesha County,
2019228	Rachael A. Schultz	Monitoring Short Form: Results of Archaeological Monitoring along STH 80 within the Uncatalogued Boundaries of Babcock Mound (47JU0126/BJU-0089) in Juneau County, Wisconsin
2019229	Rachael A. Schultz	Monitoring Short Form: Results of Archaeological Monitoring at N2149 Chicago Point Road within the Uncatalogued Boundaries of Chicago Point Mound (47WS0158/BWS-0148) in
2019230	Rachael A. Schultz	Monitoring Short Form: Results of Archaeological Monitoring at N7631 Pleasant Point Circle within the Uncatalogued Boundaries of Wolf's Point Grave (47WL0342/BWL-0117) in Walworth
2019231	Rachael A. Schultz	Monitoring Short Form: Results of Archaeological Monitoring along Manorwood Lane within the Uncatalogued Boundaries of Stone Disk (47OU0020/BOU-0114) in Outagamie County, Wisconsin
2019232	Rachael A. Schultz	Monitoring Short Form: Results of Archaeological Monitoring at W3521 Meredith Lane within the Uncatalogued Boundaries of Quimby Bay Mound Group in Green Lake County, Wisconsin
2019233	Zachary R. Stencil	Monitoring Short Form: Results of Archaeological Monitoring at 13185 Parkway Rd. within the boundaries of uncatalogued burial site Solanum (47OC0011 / BOC-0103) in Oconto County
2019234	Jennifer Picard	Archaeological Review: I 43 North-South Freeway (WisDOT 1229-04-00) Silver Spring to STH 60, Milwaukee and Ozaukee Counties
2019235	Zachary R. Stencil	Monitoring Short Form: Results of Archaeological Monitoring at 9145 Point Drive within the boundaries of uncatalogued burial site Stack (47ON0049 / BON-0028) in Oneida County
2019236	Zachary R. Stencil	Monitoring Short Form: Results of Archaeological Monitoring at 5453 Lakewood Rd. within the boundaries of uncatalogued burial site Bearskin Lake Village and Cemetery (47ON0309 / BON-
2019237	Zachary R. Stencil	Monitoring Short Form: Results of Archaeological Monitoring at 6109 Ridgewood Ave. within the boundaries of catalogued burial site Frost Woods (47DA0001 / BDA-0305)
2019238	Zachary R. Stencil	Monitoring Short Form: Results of Archaeological Monitoring at 810 W. Olin Ave. within the boundaries of the uncatalogued burial site Oregon Street Gravel Pit (47DA0168 / BDA-0406)
2019239	Zachary R. Stencil	Monitoring Short Form: Results of Archaeological Monitoring along Cleveland Ave. within the boundaries of the uncatalogued burial site Hebrew Cemetery (BMT-0057)
2019240	Zachary R. Stencil	Monitoring Short Form: Results of Archaeological Monitoring along Queens Way & Bridge Street in the City of Monona in Dane County within the boundaries of the uncatalogued burial sites
2019241	Zachary R. Stencil	Monitoring Short Form: Results of Archaeological Monitoring at 6215 Winnequah Rd. and 811 Dellwood Cir. in the City of Monona in Dane County within the boundaries of the uncatalogued
2019242	Zachary R. Stencil	Monitoring Short Form: Results of Archaeological Monitoring at Glenway St., Copeland St., Cross St., and Arbor Dr. in the City of Madison in Dane County within the boundaries of the
2019243	Zachary R. Stencil	Technical Memo to MG&E: Results of Archaeological Monitoring immediately adjacent to the boundaries of the Catalogued burial site Forest Hill Cemetery (BDA-0177) in Dane County
2019244	Zachary R. Stencil	Monitoring Short Form: Results of Archaeological Monitoring along Baskerville Ave. in the City of Monona in Dane County within the boundaries of the uncatalogued burial sites Winnequah
2019245	Rachael Schultz	Cultural Resources Review - STH 60 We Energies WR4476857 Ozaukee County
2019246	Zachary R. Stencil	Results of Archaeological Investigations for Emergency Pole Replacement at 1240 Sweetbriar Rd., Madison, in site 47DA0125 / BDA-0382
2020001	Kelly J. Blaubach and Jennifer R. Haas	Preliminary cultural Resource investigations for the Design and engineering services for the 43rd street ditch and Jackson park project, Milwaukee county, Wisconsin
20200002	Rachael A. Schultz and Jennifer R. Haas	Cultural Resources Review for the Burlington Conversion Project, City of Burlington, Racine County, Wisconsin; We Energies WR 4236207 to 4236214
20200003	Seth A. Schneider	Cultural Resources Review for the Barstow Street and Riverfront Street Utility and Street Improvements, City of Waukesha, Waukesha County, Wisconsin
20200004	Jennifer R. Haas	Cultural Review for the City of Marion Community Facility Project

Technical Memo Number	Author	Title
20200005	Zachary R. Stencil	Cultural Review: Webster Ave. (GB-OHE); Stantec - WPS East, WR 2968686
20200006	Seth A. Schneider	Cultural Resources Review for the Hartwell Ave and Oxford Project, City of Waukesha, Waukesha County, Wisconsin
20200007	Zachary R. Stencil	Cultural Review: Adams Street (GB-OHE); Stantec - WPS East, WR 2970558, City of Green Bay, Brown County, T24N R20E Section 36
20200008	Zachary R. Stencil	Monitoring Short Form: Results of Archaeological Monitoring at 840 Circle Ridge Place in Door County within the boundaries of the uncatalogued burial sites McEacham Circle Ridge (47DR0036
20200009	Zachary R. Stencil	Cultural Resources Review, 4878 Mill Street (UGE), WPS-N, WR3041431, Town of Laona, Forest County, T36N R14E Section 36
20200010	Justin A. Miller and Jennifer L. Picard	Cultural resource Investigations for the West Quarter Mixed Development Project, Milwaukee County, Wisconsin
20200011	Zachary R. Stencil	Cultural Resources Review, Old 64 Road (UGE); WPS-N, WR 2980620, Town of Armstrong, Oconto County
20200012	Rachael A. Schultz and Jennifer R. Haas	Cultural Resources Review: 704 Lakeshore Drive, We Energies (WR 4400956), Sheboygan County, Wisconsin
20200013	Zachary R. Stencil	Cultural Resources Review, Walnut Street. (GB-OHE); WPS East, WR 2968187, City of Green Bay, Brown County, T24N R20E Section 36
20200014	Christina L Zweig	Cultural Resource Review: St. Mary's Cemetery (BOU-0089), Town of Grand Chute, Outagamie County, Wisconsin.
20200015	Zachary R. Stencil	Cultural Resources Review, French Creek Estates, WPS-East WR 2753643, Village of Francis Creek, Manitowoc County, T20N R23E Section 23
20200016	Zachary R. Stencil	Cultural Resources Review, Dallas Road (GB UGE) WPS-East WR 3041945, Town of Ledgeview, Brown County, T23N R21E Section 30
20200017	Blaubach and Haas	Caldron Falls Tower Project FERC Project 2525 Marinette County
20200018	Gail R. Klein and Jennifer L. Picard	Cultural resource Investigations for the Wittenberg Overhead Electric Project, Shawano County, Wisconsin
20200019	Zachary R. Stencil	Monitoring Short Form: Results of Archaeological Monitoring at 3302 Latham Drive in Door County within the boundaries of the uncatalogued burial sites Nine Springs Marsh Mounds
20200020	Trisha K. Jenz	Monitoring Short Form: Results of Archaeological Monitoring at West Kilbourn and State Street in Milwaukee County within the uncatalogued boundaries of the burial site Stanhope Mounds
20200021	Trisha K. Jenz	Monitoring Short Form: Results of Archaeological Monitoring at Grant and State (Assembly Park) in Walworth County within the uncatalogued boundaries of the burial site Assembly Ground
20200022	Trisha K. Jenz	Monitoring Short Form: Results of Archaeological Monitoring at Burlington Conversion in Racine County within the uncatalogued boundaries of the burial site Jefferson Street Group (47RA0083 /
20200023	Trisha K. Jenz	Monitoring Short Form: Results of Archaeological Monitoring at W7778 Lamp Road in Jefferson County within the uncatalogued boundaries of the burial site Wounded Vertebrae Burial
20200024	Trisha K. Jenz	Monitoring Short Form: Results of Archaeological Monitoring at W3521 Meredith Lane in Green Lake County within the uncatalogued boundaries of the burial site Quimby Bay Mound Group
20200025	Trisha K. Jenz	Monitoring Short Form: Results of Archaeological Monitoring at 539 W Lake Park Place in Jefferson County within the uncatalogued boundaries of the burial site Phillips Ferry (47JE0058 /
20200026	Trisha K. Jenz	Monitoring Short Form: Results of Archaeological Monitoring at 815 S. Ferry Drive in Jefferson County within the uncatalogued boundaries of the burial site Phillips Ferry (47JE0058 / BJE-
20200027	Eric Burant and Jennifer Picard	WisDOT ASFR: Phase I Archaeological Investigations for Additions to APE along I-43 North-South Freeway Corridor, Ozaukee & Milwaukee County, Wisconsin
20200028	Jennifer Haas, Justin Miller, and Seth Schneider	Cultural Resource Investigations for the Reconstruction of Maritime Drive in the City of Manitowoc, Manitowoc County, Wisconsin
20200029	Trisha K. Jenz	Monitoring Short Form: Results of Archaeological Monitoring at STH 110 Royalton in Waupaca County within the uncatalogued boundaries of the burial site White Lake Southwest (47WP0093
20200030	Trisha K. Jenz	Monitoring Short Form: Results of Archaeological Monitoring at 120 W. Main St. in Waupaca County within the uncatalogued boundaries of the burial site Weyauwega West Mound

Technical Memo Number	Author	Title
20200031	Zachary R. Stencil	Monitoring Short Form: Results of Archaeological Monitoring for Job 13. Pole Replacements East in the City of Monona in Dane County within the boundaries of the uncatalogued burial sites
20200032	Trisha K. Jenz	Monitoring Short Form: Results of Archaeological Monitoring at Chestnut Street in Racine County within the uncatalogued boundaries of the burial site Electric Station Burials (47RA0046,
20200033	Jennifer Picard	Archaeological Monitoring for the STH 28 and Schwarze Road Gas Main Extension, Horicon, Dodge County, Wisconsin
20200034	Zachary R. Stencil	Cultural Resources Review, 12713 STH 42 (UGE) WPS-East WR 2966734, Town of Liberty, Door County, T33N R29E Section 31
20200035	Trisha K Jenz	Monitoring Short Form: Results of Archaeological Monitoring at W5466 W Sandy Drive in Shawano County within the uncatalogued boundaries of the burial site, Site Three (47SW0016,
20200036	Trisha K. Jenz	Monitoring Short Form: Results of Archaeological Monitoring at 1100 Lakeview Ct in Walworth County within the uncatalogued boundaries of the burial site Grady (47WL0024, BWL0085).
20200037	Zachary R. Stencil	Results of Archaeological Investigations for No-Monitoring project along Sweetbriar Road in Madison within the site boundaries of Picnic Point Bay Mounds (47DA0125 / BDA-0382)
20200038	Trisha K. Jenz	Monitoring Short Form: Results of Archaeological Monitoring at W4801 CTH C in Marquette County within the uncatalogued boundaries of the burial site Whistling Post (47MQ0165,
20200039	Trisha K, Jenz	Monitoring Short Form: Results of Archaeological Monitoring at 3 N Walworth Ave in Walworth County within the uncatalogued boundaries of the burial site Williams Bay
20200040	Rachael A. Schultz	Cultural Resources Review: 112 S Broadway Street and 302 George Street within the boundaries of Ostensorium (47BR0124) in the City of De Pere, Brown County, Wisconsin
20200041	Seth Schneider	Cultural Resources Review for CenturyLink Telephone in the Town of Wausaukee, Marinette County, Wisconsin
20200042	Gail R. Klein and Jennifer R. Haas	Milwaukee Bus Rapid Transit
20200043	Brian D. Nicholls, Nicholas Weber, and Eric Burant	2020 Mashuda PreBuild Cultural Review 1, Fond Du Lac County, STH 23 - 14 Sites
20200044	Trisha K. Jenz	Archaeological Monitoring for the East Troy Cable Replacement, East Troy, Walworth County, Wisconsin
20200045	Rachael A. Schultz, Jennifer R. Haas	Cultural Resources Review: Greens Coulee Water Reservoir, City of Onalaska, La Cross County, Wisconsin, on behalf of SEH
20200046	Trisha K. Jenz	Archaeological Monitoring of the Pewaukee School Improvement Project within Clarke Mounds (47WK0125/BWK0072), Dusty Water (47WK0639/BWK0072), and Forest Hill Cemetery
20200047	Rachael A. Schultz and Jennifer R. Haas	Cultural Resource Investigations for Pond Road-CTH BB Gas Utility Work within Peshtigo Point (47MT0165), Marinette County, Wisconsin

**APPENDIX E. CURRICULUM VITAE OF CENTER
FACULTY AND ACADEMIC STAFF**

Robert J. Jeske, Ph.D., Advisory Committee Chair

ROBERT J. JESKE

Professor
Department of Anthropology
University of Wisconsin-Milwaukee
Milwaukee, WI 53201

jeske@uwm.edu; <http://www.uwm.edu/Dept/Anthropology/faculty/jeske.html>

Education:

1987: Ph.D., Anthropology, Northwestern University
1981: M.A. Anthropology, Northwestern University
1978: B.A., Anthropology, Beloit College

Dissertation Title: *Efficiency, Economy, and Prehistoric Lithic Assemblages in the American Midwest*

Academic Positions Held:

1997- : University of Wisconsin-Milwaukee; Associate Professor (1997-2007), Professor (2007-Present).
2010- : Adjunct Curator, Milwaukee Public Museum, Milwaukee, Wisconsin.
1988-97: Indiana Purdue University Fort Wayne; Assistant Professor (1988-1993), Associate Professor (1993-97).
1981-88: Northwestern University, College of St. Francis, Oakton College, and Elgin College, Illinois; Lecturer.

Published Peer-Reviewed Articles, Book Chapters:

- 2019 (Karsten, Jordan K., Robert J. Jeske, Richard W. Edwards, David M. Strange, Kayla Kubehl, Jeffery Behm) Assessing Subsistence and Cultural relationships in the Late Prehistoric Upper Midwest: A New Perspective Provided by Dental Health. *American Journal of Physical Anthropology* 168:750-763.
- 2017 (Edwards, Richard W., Robert J. Jeske and Joan Brenner Coltrain) Preliminary Evidence for the Efficacy of the Canine Surrogacy Approach in the Great Lakes. *Journal of Archaeological Science Reports* 13:516-525.
- 2017 (Sterner, Katherine M. and Robert J. Jeske) A Multi-Method Approach to Inferring Early Agriculturalists' Stone Tool Use at the Crescent Bay Hunt Club Site. *Midcontinental Journal of Archaeology* 41:1-27.
- 2017 (Robert J. Jeske and James A. Brown) Chipped Stone Tools. In *Investigations at Mound City National Monument*, Revised Edition, edited by James A. Brown, pp. 251-304. National Park Service, Washington, D.C.
- 2015 (Jeske, Robert J. and Katherine Sterner-Miller) Microwear Analysis of Bipolar tools from the Crescent Bay Hunt Club Site (47Je904). *Lithic Technology* 40:366-376.
- 2014 (Bettina Arnold and Robert J. Jeske) The Archaeology of Death: Mortuary Archaeology in the United States and Europe 1990-2013. *Annual Review of Anthropology* 43: 325-346.
- 2013 (Robert J. Jeske and James A. Brown) Chipped Stone Tools. In *Investigations at Mound City National Monument*, Addendum, edited by James A. Brown and Mark D. Lynott, pp. 1-62. National Park Service, Washington, D.C.
- 2012 (Hart, John P., William B. Lovis, Robert J. Jeske and John D. Richards) The Potential of Bulk $\delta^{13}\text{C}$ on Encrusted Cooking Residues as Independent Evidence for Regional Maize Histories. *American Antiquity* 77:315-325
- 2010 (Jeske, Robert J., Daniel M. Winkler and Dustin Blodgett) Heat Treatment. In *Designing Experimental Research in Archaeology*, edited by Jeffrey Ferguson, pp. 150-171. University Press of Colorado, Boulder.
- 2009 (Daniel M. Winkler and Robert J. Jeske) Late Pleistocene Occupations in the Lake Koshkonong Region, Southeastern Wisconsin. *Current Research in the Pleistocene* 26:126-128.
- 2008 (Jeske, Robert J. and Daniel M. Winkler) The Clovis Occupation of the Schmeling Site (47je833) in Jefferson County, Wisconsin. *Current Research in the Pleistocene* 25:99-102.
- 2006 Hopewell Regional Interactions in Southeastern Wisconsin and Northern Illinois: A Core/Periphery Approach. In *Recreating Hopewell*, edited by Douglas K. Charles and Jane E. Buikstra, pp. 285-309. University Press of Florida, Gainesville.
- 2006 (Kuznar, Lawrence A. and Robert J. Jeske) Analogic Reasoning, Ethnoarchaeology, and the Impact of Canines on the Archaeological Record. *Archaeological Papers of the American Anthropological Association* 16:37-46.
- 2005 (Emerson, Thomas E., Robert J. Jeske and Leighann Callentine) A New Radiocarbon Date from a Langford Tradition House at the Fisher Site (11WI5) *Illinois Archaeology* 17:168-172.
- 2003 Langford and Fisher Ceramic Traditions: Moiety, Ethnicity or Power Relations in the Upper Midwest? *Wisconsin Archeologist* 84:65-180.
- 2003 Lithic Procurement and Use within Mississippian Social Networks. In *Theory, Method, and Practice in Modern Archaeology*, edited by Robert J. Jeske and Douglas K. Charles, pp. 223-237. Praeger Press, Westport.
- 2002 (Jeske, Robert J., Daniel M. Winkler and Chrisie L. Hunter) Paleoindian and Archaic Occupations of the Kelly North Tract at Carcajou Point in Southeast Wisconsin. *Wisconsin Archeologist* 83(2):5-31.
- 2002 (Richards, John D. and Robert J. Jeske) Location, Location, Location: The Temporal and Cultural Contexts of Late Prehistoric Settlement in Southeast Wisconsin. *Wisconsin Archeologist* 83(2):32-54.
- 2002 The Langford Occupation at the LaSalle County Home Site in the Upper Illinois River Valley *Wisconsin Archeologist* 83(1):78-122.

- 2001 (Jeske, Robert J. and L. A. Kuznar) Canine Digging Behavior and Archaeological Implications. *Journal of Field Archaeology* 28:383-394.
- 2000 The Washington Irving Site: Langford Tradition Adaptation in Northern Illinois. In *Mounds, Modoc, and Mesoamerica: Essays in Honor of Melvin Fowler*, edited by Steven R. Ahler, Scientific Papers 28, pp. 265-294. Illinois State Museum, Springfield.
- 1999 World Systems Theory, Core Periphery Interactions and Elite Economic Exchange in Mississippian Societies. In *World-Systems Theory in Practice*, edited by P. Nicholas Kardulias pp. 203-222. Rowman and Littlefield, New York.
- 1998 The Davidson Site (12Pr260): A Huber/Berrien Upper Mississippian Habitation and Burial Site in Porter County, Indiana. *Michigan Archaeologist* 44:121-150.
- 1994 Residual Effects of Grave Desecrations: The GE Mound Case. *Public Archaeology Review* 2: 8-13.
- 1993 (Stelle, Lenville J., Charles L. Rohrbaugh, James A. Brown, Thomas E. Emerson, and Robert J. Jeske) Deciphering the Grand Village of the Illinois: A Preliminary Assessment of the Grand Village Research Project. *Illinois Archaeology* 5:508-516.
- 1993 (Jeske, Robert J. and Rochelle Lurie) The Archaeological Visibility of Bipolar Technology: An Example from the Koster Site. *MidContinental Journal of Archaeology* 18:131-160.
- 1992 Energetic Efficiency and Lithic Technology: An Upper Mississippian Example. *American Antiquity* 57:467-481.
- 1992 Environment, Ethnicity, and Subsistence Change: The Late Woodland to Mississippian Transition in the Upper Midwest. *Michigan Archaeologist* 38:55-70.
- 1991 The Wabash-Erie Divide and Prehistoric Cultural Contact: The Northeast-Midwest Transition in Northern Indiana. *Indiana Academy of the Social Sciences Proceedings* 25: 100-108. Bloomington.
- 1991 (Hart, John P. and Robert J. Jeske) Models of Prehistoric Site Location for the Upper Illinois River Valley. *Illinois Archaeology* 3:3-22.
- 1990 Langford Tradition Subsistence, Settlement, and Technology. *MidContinental Journal of Archaeology* 15:221-49.
- 1990 (Lurie, Rochelle and Robert J. Jeske) Chipped Stone Schema and Documentation. In *At the Edge of Prehistory: Huber Phase Archaeology in the Chicago Area*, James A. Brown and Patricia J. O'Brien, eds, pp. 284-294. Center for American Archeology Press, Kampsville.
- 1990 Environmental Variation and Prehistoric Site Settlement on the Prairie Peninsula: The View From Fermilab. *Wisconsin Archeologist* 71:137-171.
- 1989 Economies in Lithic Use among Prehistoric Hunter-gatherers. In *Time, Energy and Stone Tools*, Robin Torrence, editor, pg. 34-45. Cambridge University Press.
- 1989 Horticultural Technology and Social Interaction at the Edge of the Prairie Peninsula. *Illinois Archaeology* 1:103-20.
- 1988 (Jeske, Robert J., Rochelle Lurie and April Sievert Hohol) Lithic Analysis. In *Putney Landing: Archaeological Investigations at a Havana-Hopewell Settlement on the Mississippi River, West-Central Illinois*, edited by Charles W. Markman. Northern Illinois University Report of Investigations 15, pp. 198-269. Northern Illinois University Press, DeKalb.
- 1987 (Hart, John P. and Robert J. Jeske) Recent Archaeological Survey of the Illinois-Michigan Canal National Heritage Corridor. *Illinois Archaeological Newsletter* 2:7-8.

Monographs:

- 1988 *The Archaeology of the Chain O'Lakes Region in Northeastern Illinois*, Cultural Resources Study 5, Illinois Historic Preservation Agency, Springfield.

Publications in Progress:

Monographs:

- 2020 (Jeske, Robert J., Richard W. Edwards, Katherine M. Sterner) editors. *Late Prehistoric Landscapes in the Northern Prairie Peninsula: A Lake Koshkonong Perspective*. Midwest Archaeological Conference Occasional Publications Volume 5, Taylor and Francis. **(in press)**

Articles and Chapters:

- 2020 (Jeske, R. J., Richard W. Edwards and Katherine M. Sterner) Late Prehistory on the Northern Edge of the Prairie Peninsula. In *Late Prehistoric Landscapes in the Northern Prairie Peninsula: A Lake Koshkonong Perspective*, edited by Robert J. Jeske, Richard W. Edwards, and Katherine M. Sterner. Midwest Archaeological Conference Occasional Publications Volume 5, Taylor and Francis. **(in press)**
- 2020 Jeske, R. J. The Social Landscape of 11th to 15th Century Lake Koshkonong. In *Late Prehistoric Landscapes in the Northern Prairie Peninsula: A Lake Koshkonong Perspective*, edited by Robert J. Jeske, Richard W. Edwards, and Katherine M. Sterner. Midwest Archaeological Conference Occasional Publications Volume 5, Taylor and Francis. **(in press)**
- n.d. (Edwards, Richard W. and Robert J. Jeske) Agriculture and the Construction of Social Hierarchy: An Example from the Late Prehistoric Period in the Midwestern United States. **Under revision per reviews from *American Antiquity*.**

Major Research Reports and Manuscripts:

- 2018 (Jeske, Robert J., Richard W. Edwards, David M. Strange) *Report on the Discovery of Human Remains at the Theel Site (47SB374), Jefferson County, Wisconsin*. Archaeological Research Laboratory Reports of Investigation 507. University of Wisconsin Milwaukee, Milwaukee.
- 2017 (Jeske, Robert J., Katherine M. Sterner, David M. Strange, Richard W. Edwards, and Robert E. Ahlrichs) *Report on the Discovery of Human Remains at the Crescent Bay Hunt Club Site (47 Je 904), Jefferson County, Wisconsin*. Archaeological Research Laboratory Reports of Investigation 454. University of Wisconsin Milwaukee, Milwaukee.
- 2016 (Jeske, Robert J. and David M. Strange) *Human Skeletal Remains Recovered from the Saints Peter and Paul Cemetery, (BTR2004), Trempealeau County, Wisconsin*.
- 2015 (Richards, John D., Jeske, Robert J.) *Preliminary Results of Accelerator Mass Spectrometry Dating of Food Residues on Prehistoric Ceramics from the Western Great Lakes and Prairie Peninsula Regions of the Midcontinent*. Reports of Investigation 370. Archaeological Research Laboratory, Milwaukee.
- 2014 (Jeske, Robert J. and Katherine M. Sterner-Miller) *Report on the Discovery of Human Remains at the Crescent Bay Hunt Club Site (47 Je 904), Jefferson County, Wisconsin*. Reports of Investigation 248. Archaeological Research Laboratory, Milwaukee.
- 2014 (Jeske, Robert J. and Richard W. Edwards IV) *Report on the Discovery of Human Remains at the Koshkonong Creek Village Site (47 Je 379), Jefferson County, Wisconsin*. Reports of Investigation 247. Archaeological Research Laboratory, Milwaukee.
- 2013 *Human Skeletal Remains Recovered from 47ou0124/Bou0020 in Kaukauna, Wisconsin*.
- 2010 (Schneider, Seth A. and Robert J. Jeske) *Compositional Analysis of Two Ceramic Sherds from the Archibald Lake Site, Oconto County, Wisconsin*. Reports of Investigation 177. University of Wisconsin-Milwaukee Archaeological Research Laboratory, Milwaukee, Wisconsin.
- 2010 (Jeske, R. J., K. M. Foley Winkler, D. M. Winkler and R. W. Edwards IV) *Human Skeletal Remains and Material Culture Recovered from the Jaco Site (47JE1192) in Jefferson County, Wisconsin*. Reports of Investigation 172. University of Wisconsin-Milwaukee Archaeological Research Laboratory, Milwaukee, Wisconsin.
- 2008 (Foley Winkler, Kathleen M. and Jeske, R. J. and) *Human Skeletal Remains Recovered from the 2006 University of Wisconsin Oshkosh Archaeological Field School Excavations at the Bell Ridge Site (47WN399), Winnebago County, Wisconsin*. University of Wisconsin-Milwaukee Archaeological Research Laboratory Report of Investigations 163.
- 2003 *Program in Midwest Archaeology 2001-2002/2002-2003* University of Wisconsin Milwaukee Archaeological Research Laboratory Reports of Investigation 153.
- 2001 *Program in Midwest Archaeology (Southeast Wisconsin Archaeology Program), Region 9 2000-2001*. University of Wisconsin Milwaukee Archaeological Research Laboratory Reports of Investigation 148.
- 2000 *Southeastern Wisconsin Archaeology Program, Region 9 1999-2000*. University of Wisconsin Milwaukee Archaeological Research Laboratory Reports of Investigation 145.
- 2000 (Jeske, Robert J., Chrisie L. Hunter and Seth A. Schneider) *Cedar Lakes: A Systematic Archaeological Survey in Washington County, Wisconsin*. University of Wisconsin Milwaukee Archaeological Research Laboratory Reports of Investigation 144.
- 1999 *Southeastern Wisconsin Archaeology Program, Region 9 1998-1999*. University of Wisconsin Milwaukee Archaeological Research Laboratory Reports of Investigation 141.
- 1999 *The Cedar Creek Drainage: A Systematic Archaeological Survey in Washington and Ozaukee Counties, Wisconsin*. University of Wisconsin Milwaukee Archaeological Research Laboratory Reports of Investigation 138.
- 1998 *The LaSalle County Home Site (11-Ls-14): The 1993 Field Investigations at a Late Prehistoric Site in the Upper Illinois River Valley, LaSalle County, Illinois* University of Wisconsin Milwaukee Archaeological Research Laboratory Reports of Investigation 136.
- 1998 *Southeastern Wisconsin Archaeology Program, Region 9 1997-1998*. University of Wisconsin Milwaukee Archaeological Research Laboratory Reports of Investigation 135.
- 1996 *The Saint Marys River Valley: A Systematic Archaeological Survey in Allen and Adams Counties, Indiana*. Northeast Indiana Archaeological Survey Report of Investigations 5.
- 1992 *The Saint Joseph River Valley: A Systematic Archaeological Survey in Allen and DeKalb Counties, Indiana*. Northeast Indiana Archaeological Survey Report of Investigations 2.
- 1988 (R.J. Jeske and J.P. Hart) *Report on Test Excavations at Four Sites in the Illinois and Michigan Canal National Heritage Corridor, La Salle and Grundy Counties, Illinois*. Contributions 6, Northwestern Archaeological Center, Evanston.
- 1987 (J.P. Hart and R.J. Jeske) *Report on a Systematic Archaeological Survey of Portions of the Illinois-Michigan Canal National Heritage Corridor, in Cook, Will, Du Page, Grundy, and La Salle Counties, Illinois*. Contributions 3, Northwestern Archaeological Center, Evanston.
- 1981 *Economies in Lithic Use Strategies: An Example from Mound City*, Doctoral Candidacy qualifying paper. Department of Anthropology, Northwestern University, Evanston.
- 1980 *The Effects of Curation on the Archeological Record*, M.A. qualifying paper. Department of Anthropology, Northwestern University, Evanston.

1986-1997 Over 200 cultural resource management reports submitted to governments, agencies, and contractors in Illinois, Ohio and Indiana.

Edited Books

2003 *Theory, Method, and Practice in Modern Archaeology* (Robert J. Jeske and Douglas K. Charles). Preager Press, Westport.

Edited Journal Volumes

2003 *Current Issues in the Archaeology of the Western Great Lakes: Problems and Progress*. Special edition, *Wisconsin Archeologist* 82 (1-2).

1992 *The U of the Lake Conference*. Special edition, *Michigan Archaeologist*, 38 (1-2).

Book Reviews, Commentary:

2015 Cook, R. A., Doershuk, J. F., Jeske, R. J., Pauketat, T. R., Pope, M. K., Rosebrough, A. L., Schirmer, R. C. Sense and Sensibility in Midwestern Archaeology and the Midcontinental Journal of Archaeology, Part III. *Midcontinental Journal of Archaeology* 40:4-14. (edited contributions)

2015 Anfinson, S., Arzigian, C., Dudzik, M. J., Gibbon, G. E., Goldstein, L., Lopinot, N. H., Jeske, R. J., Lurie, R., Schurr, M., Theler, J. L. Sense and Sensibility in Midwestern Archaeology and the Midcontinental Journal of Archaeology, Part II. *Midcontinental Journal of Archaeology* 40:99-115. (edited contributions)

2015 Brose, D. S., Brown, J. A., Green, W., Jeske, R. J., Lovis, W. A., Seeman, M. Sense and Sensibility in Midwestern Archaeology and the Midcontinental Journal of Archaeology, Part I. *Midcontinental Journal of Archaeology* 40:193-208. (edited contributions)

2002 Problems and Progress in Western Great Lakes Prehistory. *Wisconsin Archeologist* 82:3-4.

2002 Professionalism in Archaeology and Cultural Resource Management. *The SAA Archaeological Record* 2:27-29

2001 Power and Gender in Oneota Culture by Thomas E. Berres. Book review for *Illinois Archaeology* 13: 39-46.

2000 Man Corn: Cannibalism and Violence in the Prehistoric Southwest by Christy G. Turner II and Jacqueline Turner. Book review for *Nahua Newsletter* 29-1:15-21.

1996 The Organization of North American Prehistoric Chipped Stone Tool Technologies. Book review for *American Antiquity* 61:175-176.

1993 Comment on Why Hunter-Gatherers Work: An Ancient Version of the Problem of Public Goods, by Kristen Hawkes. *Current Anthropology* 34:354-355.

1993 Review of Warfare in Mesoamerica, by Ross Hassig. Book Review for *Nahua Newsletter* 15:7-15.

1992 (Rochelle Lurie and Robert J. Jeske) Looking at the Past to See Our Way To The Future: The Beginnings of the U of the Lake Conference. *Michigan Archaeologist* 38:1-18.

1991 The Hopewell Site: A Contemporary Analysis Based on the Work of Charles C. Willoughby. Book Note for *American Antiquity* 56:380.

Publications for Lay Audiences

1997 Who Owns the Artifacts. *Glyph* American Institute of Archaeology, San Diego Society, September 1997

1994 Early Life on the Riverbanks. *Fort Wayne News-Sentinel Summit*, 10/15/94

1992 Sagamore of the St. Marys. *Current: The IPFW Quarterly Magazine*, December 1992.

1988 (R. Lurie and R. J. Jeske) *Prehistoric People of McHenry County*. McHenry County Conservation District.

Invited Papers Presented at Professional Meetings:

2019 Oneota Perspectives: 20 Years at Lake Koshkonong, Keynote/Plenary Address presented at the Fifth Annual Archaeology Consultants Workshop, Madison, Wisconsin.

2018 (Robert J. Jeske, Katherine Sterner and Richard W. Edwards) New Perspectives from Lake Koshkonong. Presented at the 62nd Annual Meeting of the Midwest Archaeological Conference, Notre Dame.

2018 The Social Landscape of Lake Koshkonong. Presented at the 62nd Annual Meeting of the Midwest Archaeological Conference, Notre Dame.

2015 Approaches to Lithic Analysis in the Midwest: A Discussion. Discussant for symposium Approaches to Lithic Analysis in the Midwest, at the 59th Annual Meeting of the Midwest Archaeological Conference, Milwaukee, Wisconsin.

2014 (Robert J. Jeske and Katherine Sterner-Miller) Microwear Analysis of Bipolar tools from the Crescent Bay Hunt Club Site (47Je904). Presented in the symposium *Exploring Variation in the Bipolar World*, at the 79th Annual Meeting of the Society for American Archaeology, Austin.

2010 (Robert J. Jeske and John D. Richards) A New and Improved Wisconsin Woodland Chronology: Dates from Organic Residues on Ceramics. Presented in the symposium *From Effigy Mounds to Middens: Cultural Change and Continuity among Late Woodland Populations in Wisconsin* at the 75th Annual Meeting of the Society for American Archaeology, St. Louis.

- 2009 (Jeske, Robert J. and John D. Richards) *New Dates from the North Lakes*. Presented in the symposium *New Light on the Northern Lakes: Revisiting the Archaeology of Northern Wisconsin*, W. Green, organizer, at the 55th Annual Meeting of the Midwest Archaeological Conference, Iowa City.
- 2008 (Richards, John D., Robert J. Jeske and Brian D. Nicholls) Mapping Threatened Archaeological Sites on Achillbeg Island, County Mayo. Presented in Symposium: *Rising Seas: Exploring the Impact of Sea-level Rise on Cultural Heritage Resources* at the 6th World Archaeological Congress, Dublin, Ireland.
- 2005 There Was No Wilderness: The Savanna/Prairie as a Cultural Landscape. Presented at the 25th Annual Landscapes Conference, Mequon, Wisconsin.
- 2004 (Lawrence A. Kuznar and Robert J. Jeske) Analogic Reasoning, Ethnoarchaeology, and the Impact of Canines on the Archaeological Record. Presented in the Sponsored Symposium *Celebrating Diversity in Archaeology: Honoring Susan Kent* at the 69th Annual Meeting of the Society for American Archaeology, Montreal.
- 2003 Continuity of Sacred Space: Two Thousand Years on the Rock River in Southeast Wisconsin. Presented in the symposium *Spatial Analysis of Sacred Spaces*, K. Kaufmann, organizer, at the 68th Annual Meeting of the Society for American Archaeology, Milwaukee.
- 2003 (Daniel Winkler and Robert Jeske) Paleoindian Occupation at the Carcajou Point Site. Presented in the Sponsored Symposium *Recent Developments in the Archaeology of the Western Great Lakes*, R. Jeske, organizer, at the 68th Annual Meeting of the Society for American Archaeology, Milwaukee.
- 2002 An Academic's View of the National Register of Historic Places. Presented in the Forum, *National Register of Historic Places*, at the 67th Annual Meeting of the Society for American Archaeology, Denver.
- 1999 The Cahokians are Coming! The Cahokians are Coming! Social Interaction during the Late Prehistory of Southeastern Wisconsin. Presented in the symposium *Upper Mississippian Interaction in the Western Great Lakes: The View from Lake Koshkonong*, J. Richards, organizer, at the 64th Annual Meeting of the Society for American Archaeology, Chicago.
- 1999 (Rawling, J. Elmo III, Robert J. Jeske, and Elina Kats) Postmold Morphology, Petrology, and Genesis at the Crescent Bay Hunt Club Oneota Site, Wisconsin. Poster session paper presented at the American Geological Society meetings, Denver.
- 1998 Middle Woodland in Southeast Wisconsin. Presented in the symposium *Middle Woodland Expressions of the Southern Lake Michigan Region*, W. Mangold, organizer, at the Midwest Archaeological Conference.
- 1997 Arrowheads, IQ and Student Evaluations: When Measurement Becomes Meaning. Paper presented in the symposium *New Trends in Scientific Anthropology*, L. Kuznar, organizer, at the American Anthropological Association Annual Meeting, Washington D.C.
- 1997 Lithic Procurement and Use within Mississippian Social Networks. Presented in symposium new *Theoretical and Methodological Directions in the Study of Lithic Procurement and Use*, Anne Dowd, organizer, at the Society for American Archaeology meetings, Nashville.
- 1996 Continuing Investigations at the LaSalle County Home Site (11-Ls-14) and Neutron Activation Analysis of Clays from the Upper Illinois River Valley. Presented at the symposium *Archaeological Investigations in the Starved Rock Region Symposium*, T. Emerson, organizer, at the annual meeting of the Illinois Archaeological Survey.
- 1995 World Systems Theory and Mississippian Society: Does it Work? Presented in the symposium world *Systems Perspective*, P.N. Kardulias, organizer, the American Anthropological Association meetings, Washington, D.C.
- 1993 Northern Illinois as an Autonomous Region: Models and Data. Discussant for the symposium current *Perspectives on Illinois Archaeology: The North Speaks for Itself*, R. Lurie and C.M. Bird, organizers, presented at the Society for American Archaeology Meetings, St. Louis.
- 1992 Population, Politics, and Pots: Late Prehistoric Ceramic Diversity in Northern Illinois. Presented in the symposium, *Current Studies in Ceramics of the Great Lakes Region*, C. Milner, organizer, at the Midwest Archaeological Conference, Grand Rapids.
- 1992 Who Owns the Past? The Indiana Burial Protection Laws. Presented at the Indiana University Cornelius O'Brien Conference on Historic Preservation, French Lick.
- 1992 Risk and Ethnicity: The Upper Mississippian Settlement of the Southern Lake Michigan Region. Presented in the symposium *Late Prehistoric Subsistence-Settlement Change in the Northern Eastern Woodlands*, J. Hart, organizer, at the Society for American Archaeology Annual Meeting, Pittsburgh.
- 1991 A Brief Synthesis of the Prehistory of the Illinois-Michigan Canal National Heritage Corridor. Presented at the symposium, the *Archaeology of the Upper Illinois River Valley*, D. Keene, organizer, Annual Meeting of the Illinois Archaeological Survey, Morris.
- 1987 Late Prehistoric Horticulture: Alternative Technologies in Neighboring Cultures. Presented in the symposium *A Century of Archaeology in the Chicago Area*, R. Lurie and C. Markman, organizers, at the American Anthropological Association Annual Meeting, Chicago.

Contributed Papers at Professional Meetings:

- 2019 (Edwards, Richard W. and Robert J. Jeske) Dog-Human Relationships in the Late Prehistoric Northern Prairie Peninsula. Paper presented at the 63rd Annual Meeting of the Midwest Archaeological Conference, Mankato, North Dakota.
- 2019 (Krus, Anthony M., John D. Richards and Robert J. Jeske) Chronology for Mississippian and Oneota Occupations at Aztalan and the Lake Koshkonong Locality. Paper presented at the 63rd Annual Meeting of the Midwest Archaeological Conference, Mankato, North Dakota.
- 2019 (Krus, Anthony M., John D. Richards and Robert J. Jeske) Bayesian Chronological Models for the Aztalan Site: Challenges and Preliminary Results. Paper presented at the Radiocarbon & Archaeology 9th International Symposium, Society for Archaeological Science, Athens, Georgia.
- 2018 (Jeske, Celi E., Roberta Boczkiewicz, and Robert J. Jeske) Recognizing Unintended Food Intake in a Predator's Diet: A Scatological Approach. Paper presented at the Annual Meeting of the National Meeting of the American Association of Zookeepers, Denver, Colorado.
- 2017 (Jeske, Robert J., Seth A. Schneider, Richard W. Edwards, Katherine M. Sterner and Rachel C. McTavish) Strangers in a Strange Land: The Lake Koshkonong Oneota Locality in Context. Paper presented at the Annual Meeting of the Society for American Archaeology Meetings, Vancouver.
- 2016 (Sterner-Miller, Katherine Robert Jeske, Robert Ahlrichs "Sometimes a Scraper is Just a Scraper: A Multi-Method Approach to Inferring Tool Use at an Oneota Site in Southeastern Wisconsin." Paper presented at the 81st Annual Meeting of the Society for American Archaeology, Orlando, Florida.
- 2015 (Edwards, Richard and Robert J. Jeske) Lake Koshkonong Locality's Place in the Oneota Cultural Landscape of the Lake Michigan Basin. Paper presented at the 59th Annual Meeting of the Midwest Archaeological Conference, Milwaukee, Wisconsin.
- 2015 (Jeske, R. J. and Richard, Edwards) "Oneota of the Western Lake Michigan Basin: The Deep Periphery. Paper presented at the 59th Annual Meeting of the Midwest Archaeological Conference, Milwaukee, Wisconsin.
- 2015 (Sterner-Miller, Katherine, Robert J. Jeske, and Robert Ahlrichs) Understanding Oneota Stone Tool Functions: A Case Study of Precision and Accuracy in Use Wear Analysis. Paper presented at the 80th Annual Meeting of the Society for American Archaeology, San Francisco, California.
- 2014 Violence in the Wisconsin Oneota World: New Evidence from Lake Koshkonong. Presented at the 58th Annual Meeting of the Midwest Archaeological Conference, Columbus.
- 2013 (Katherine Sterner Miller and Robert Jeske) Results of Blood Residue Analysis and Microwear of Suspected Arrow Points and Scraping Tools from the Crescent Bay Hunt Club Site (47Je904) Presented at the 57th Annual Meeting of the Midwest Archaeological Conference, Columbus.
- 2013 (Robert J. Jeske and Roberta Boczkiewicz) Canine Scavenging and Archaeological Site Formation: An Experiment with the Milwaukee County Zoo Wolf Pack. Paper to be presented at the 78th Annual Meeting of the Society for American Archaeology, Honolulu.
- 2012 (Robert J. Jeske and Richard W. Edwards, IV) Differential Land Use Patterns in the Rock River Watershed: Lake Koshkonong vs Horicon Marsh. Paper presented at the 77th Annual Meeting of the Society for American Archaeology, Memphis.
- 2011 (Mark Hill and Robert Jeske) Laser Sourcing of Copper from Late Archaic and Late Prehistoric Sites near Lake Koshkonong, Southeastern Wisconsin. Presented at the 55th Annual Meeting of the Midwest Archaeological Conference, LaCrosse, Wisconsin.
- 2011 (Sarah Romond, Kathleen Foley Winkler, Robert J. Jeske, Kristin Hedman, Daniel Winkler, Phil Slater, and Matthew Fort) Late Archaic Lifeways in Southeastern Wisconsin: Evidence from the Jaco Site (47JE1192). Presented at the 55th Annual Meeting of the Midwest Archaeological Conference, LaCrosse, Wisconsin.
- 2011 Red Ocher Mortuary Behavior: The Jaco Site in Jefferson County, Wisconsin. Paper presented at the 76th Annual Meeting of the Society for American Archaeology, Sacramento.
- 2010 Structures and Function at an Oneota Village. Presented at the 54th Annual Meeting of the Midwest Archaeological Conference, Bloomington, Indiana.
- 2008 Space and Time at the Crescent Bay Hunt Club Presented at the 53rd Annual Meeting of the Midwestern Archaeological Conference, Milwaukee.
- 2007 Oneota Technology, Subsistence, Settlement and Mortuary Practices in Southern Wisconsin. Presented at the 72nd Annual Meeting of the Society for American Archaeology, Austin.
- 2006 Burials and Behavioral Webs: Late Woodland Lithics and Mortuary Ritual in the Mississippi River Valley of Northern Illinois. Presented at the 71st Annual Meeting of the Society for American Archaeology, San Juan.
- 2005 (James A. Brown, Robert J. Jeske, James B. Stoltman) Hopewellian Exchange and Material Resources at Mound City, Ohio. Presented at the 49th Annual Meetings of the Midwest Archaeological Conference, Dayton.
- 2005 Oneota in Southeast Wisconsin: An Update on the Crescent Bay Hunt Club Site. Presented at the Wisconsin Archaeology Survey meeting, Madison.
- 2004 (Kathleen Foley Winkler and Robert J. Jeske) Oneota Mortuary Ritual in Southeast Wisconsin: The Crescent Bay Hunt Club Site. Presented at the 69th Annual Meetings of the Society for American Archaeology, Montreal.

- 2003 (Kathleen Foley Winkler and Robert J. Jeske) Analysis of the Crescent Bay Hunt Club Burials Presented at the 49th Midwest Archaeological Conference, Milwaukee.
- 2000 Middle Woodland Regional Interactions: The View from Upstream. Paper presented at the Hopewell at the Millennium Conference, Kampsville.
- 1998 A Tale of Two Rivers: Small-Scale Environmental Variation and Prehistoric Settlement in Northeast Indiana. Presented at the Society for American Archaeology Annual Meeting, Seattle.
- 1997 A Systematic Archaeological Survey of the St. Marys River Valley in Northeast Indiana. Presented at the Midwest Archaeological Conference, Beloit.
- 1996 Social Interactions and Cultural Boundaries in the American Midwest: A Lithic Organizational Approach. Presented at the Society for American Archaeology Annual Meeting, New Orleans.
- 1995 Preliminary Excavations at the Richardville Site: A Prehistoric and Historic Miami Home. Presented at the Midwest Archaeological Conference, Beloit.
- 1995 Lithic Analysis of Tools from the LaSalle County Home Site. Presented at the Society for American Archaeology Annual Meeting, Minneapolis.
- 1995 (L. Kuznar and R.J. Jeske) The 'Roll' of Dogs in Archaeological Site Formation Processes: It's the Pits. Presented at the 1995 Annual meetings of the Society for American Archaeology, Minneapolis.
- 1994 Microwear Analysis of Tools from the LaSalle County Home Site (11-Ls-14). Presented at the Midwest Archaeological Conference, Lexington.
- 1993 Recent Investigations at the LaSalle County Home Site (11-Ls-14). Presented at the Midwest Archaeological Conference, Milwaukee.
- 1993 A Systematic Archaeological Survey of the St. Joseph River Valley in Northeastern Indiana. Presented at the Fall Meeting of the Indiana Academy of Science.
- 1992 (C. Rohrbaugh, L. Stelle, R. Jeske, and J. A. Brown) New Light on the Zimmerman Site: 1992 Excavations at the Grand Village of the Illinois. Presented at the Midwest Archaeological Conference, Grand Rapids.
- 1992 Excavations at a Mafia Graveyard: Forensic Archaeology and Violence in the Chicago Area. Presented at the North Central Sociological Association Meeting, Ft. Wayne.
- 1991 The Davidson Site: A Huber Phase Habitation and Burial Site in Porter County, Indiana. Presented at the Midwest Archaeological Conference, LaCrosse.
- 1991 The Late Woodland-Mississippian Transition in the Upper Midwest. Presented at the Society for American Archaeology Annual Meeting, New Orleans.
- 1990 The Young Jim Site: A Starved Rock Collared Occupation in the Upper Illinois River Valley. Presented at the Midwest Archaeological Conference, Evanston.
- 1990 The Wabash-Erie Divide and Prehistoric Cultural Contact: The Northeast-Midwest Transition in Northern Indiana. Presented at the Indiana Academy of Social Science Annual Meeting, Bloomington.
- 1989 So Close, Yet So Far Away: Northeast Indiana and the Midwest. Presented at the 1989 Midwest Archaeological Conference, Iowa City.
- 1989 The Effects of Time and Energy Stress on Lithic Technology: An Upper Mississippian Example. Presented at the Society for American Archaeology Annual Meeting, Atlanta.
- 1988 Langford Tradition Subsistence, Settlement and Technology: The Washington Irving site. Presented at the Midwest Archaeological Conference, Urbana.
- 1988 Agricultural Technology and Social Interaction at the Edge of the Prairie Peninsula. Presented at the Society for American Archaeology Annual Meeting, Phoenix.
- 1987 Test Excavations within the Illinois Michigan Canal National Heritage Corridor. Presented at the Midwest Archaeological Conference, Milwaukee.
- 1985 Land and Resource Utilization in Marsh Environments: Regional Survey in Northern Illinois. Presented at the Midwest Archaeological Conference, East Lansing.
- 1985 The Role of Site Function in Lithic Economic Decisions during the Late Woodland. Presented at the Society for American Archaeology Annual Meeting, Denver.
- 1984 Raw Material Use Strategies at an Upper Mississippian Site in the Fox River Valley of Northern Illinois. Presented at the Midwest Archaeological Conference, Evanston.
- 1984 Assemblage Composition and Social Organization at the Late Woodland Deer Track Site, Adams County, Illinois. Presented at the Chert Exploitation Conference, Southern Illinois University, Carbondale.
- 1984 The Washington Irving Site: A Langford Tradition Mississippian Site in the Fox River Valley of Kane County, Illinois. Presented at the Chicago Archaeological Society.
- 1983 (R.J. Jeske and R. Lurie) Seeing Bipolar: A Blind Test. Presented at the Society for American Archaeology, Pittsburgh.
- 1982 Economies in Lithic Use by Prehistoric Hunter-Gatherers. Presented at the Society for American Archaeology Annual Meeting, Minneapolis.
- 1981 The Effects of Curation on the Archeological Record. Presented at the Society for American Archaeology Annual Meeting, San Diego.

Research Grants, Contracts, and Awards Received

2016	(with Richard W. Edwards) <i>The Adoption of Agriculture by Late Prehistoric Groups in the Western Great Lakes: A Canine Surrogacy Approach</i> . National Science Foundation.	\$11,526
2007	(with John D. Richards) <i>Ceramics, Chronologies, and Raw Material Sources in the Western Great Lakes</i> University of Wisconsin-Milwaukee Research Grant Initiative	\$145,000
2005	(with Linda Naunapper) <i>Neutron Activation Analysis of Clays and Late Prehistoric Ceramic Sherds</i> Missouri University Research Reactor	\$7,875
2002	<i>Excavation of Carcajou Point Archaic Component</i> . Thomas Kelly, Developer	\$2,000
2002:	<i>Archaeological Survey and Testing of Lake Koshkonong Shoreline</i> Wisconsin Historical Society	\$8,000
1999:	<i>A Systematic Archaeological Survey of the Cedar Lake Drainage, Southeast Wisconsin</i> . Wisconsin State Historical Society	\$10,000
1998:	<i>A Systematic Archaeological Survey of the Cedar Creek Drainage, Southeast Wisconsin</i> . Wisconsin State Historical Society	\$10,000
1997-01:	<i>Region 9: Southeast Wisconsin Archaeological Program</i> . Wisconsin State Historical Society	\$75,000
1995:	<i>A Systematic Archaeological Survey of the St. Marys River Valley</i> . Indiana Division of Historic Preservation and Archaeology	\$29,000
1994:	<i>Microwear Analysis of Tools from the LaSalle County Home Site</i> Indiana-Purdue University Faculty Development Grant:	\$4,000
1993:	<i>Archaeological Study Tour of Northern Ireland</i> . British Council, Indiana University International Studies Program and Western European Center:	\$2,100
1991:	<i>A Systematic Archaeological Survey of the St. Joseph River Valley</i> . Indiana Division of Historic Preservation and Archaeology:	\$29,500
1986:	(With J.A. Brown, J.F. Doershuk) <i>Archaeological Testing of Plenemuck Mound, Will County</i> . Illinois Historic Preservation Agency	\$30,000
1985:	<i>An Archaeological Survey of Chain O'Lakes State Park</i> . Illinois Historic Preservation Agency	\$25,000
	Total	\$389,001

Instructional Grants, Contracts received

2005	<i>Achill Island Archaeological Field Program</i> , County Mayo, Ireland. UWM Celtic Studies Program	\$1000
2005	<i>Archaeological Survey, Achillbeg, County Mayo, Ireland</i> UWM Center for International Education	\$1,100
2001:	<i>Trimborn Farm Archaeological Outreach</i> , UW-Milwaukee Community and Cultures Program	\$500
2000:	<i>Trimborn Farm and Archaeological Outreach</i> , UW-Milwaukee Community and Cultures Program	\$1440
1998:	(with GERALYN FLICK) <i>Trimborn Farm and Archaeological Outreach</i> , Wisconsin Humanities Council	\$2,000
1998:	(with GERALYN FLICK) <i>Teaching Scientific Methods to Precollegiate Students through Archaeology</i> , Wisconsin University System, UW System Grant Proposal	\$5,000
1998	Programs with College for Kids, Precollege Academy, G.U.E.S.T.	\$2,000
	Total	\$13,040

Cultural Resource Management (CRM) Contracts Awarded

1986-	: Over 200 Cultural Resource Management projects (approximate dollar amount).	\$604,500
-------	---	------------------

Total Grants, Contracts, and Awards Received (approximate dollar amount).**\$ 1,006,541****Archaeological Field Research Completed and in Progress:**

1998-:	Director, University of Wisconsin Field School. Excavation of Oneota Crescent Bay Hunt Club, Koshkonong Creek Village and Schmeling sites (1998-2017), and the Late Archaic Vogel Site (1998). Excavation of Paleoindian through Late Archaic components at Carcajou Point site, Jefferson County (2002).
2005-12:	Co-Principal Investigator (with John Richards and Brian Nicholls) Archaeological survey and site mapping of Trá Bó Dierge shell midden and Dun Kilmore promontory fort, Achillbeg Island, County Mayo, Ireland.
2004-14 :	Principal Investigator (with Kira K. Kaufmann), test excavations at Nitschke Garden Bed site, Late Woodland habitation, Dodge County, Wisconsin.
2001:	Principal Investigator (with John D. Richards and Patricia B. Richards) Excavations at Theel site, Late Archaic/Early Woodland mortuary complex in Sheboygan County, Wisconsin.
1997-01:	Principal Investigator, Trimborn Farm Archaeological Project. Excavations at historic farm and lime kiln.
1989-97:	Director, Indiana-Purdue University Archaeological Field School. Excavations at the Historic Period Dune Site (1997), Richardville historic Miami site in Fort Wayne, Indiana (1992,1995), Upper Mississippian LaSalle County Home site, Ottawa, Illinois (1992-1993), Berrien Phase Davidson Site, Porter County, Indiana (1989), Archaic Dune and McKay Sites (1989, 1991), Fort Wayne, Indiana.
1995:	Principal Investigator: Archaeological Survey of St. Marys River Valley. Surveyed 2,000 acres.
1991:	Principal Investigator: Archaeological Survey of St. Joseph River Valley. Surveyed 3,000 acres.

- 1988: Director, Northwestern University Archaeological Field School. Excavations at Robinson Reserve site, Chicago, Illinois. Site director, survey and excavations of human remains for Chicago Organized Crime Task Force.
- 1987-88: Principal Investigator, survey and testing of Fermi National Accelerator Laboratory (1000 acres, tested 8 sites). Co-Principal Investigator (with Rochelle Lurie), Joliet Army Ammunition Plant Survey (1000 acres).
- 1986-87: Project Archaeologist of Illinois-Michigan Canal National Heritage Corridor Survey and Testing Program. Surveyed 8,000 acres, excavated four Upper Mississippian sites.
- 1986: Co-Principal investigator (with James A. Brown and John Doershuk) of test excavations (2 sites) and survey (200 acres) at the Joliet Army Ammunition Plant.
- 1986-97: Principal Investigator and author/coauthor of 200 Phase I and Phase II CRM projects in Indiana, Ohio and Illinois. Northwestern University Chicago Area Archaeology Program, Midwest Archaeological Research Services, Northeast Indiana Archaeological Survey.
- 1985: Co-Principal Investigator, (with James A. Brown) and Project Archaeologist of Chain O'Lakes State Park survey (6100 acres). Principal Investigator, excavation of Upper Mississippian Washington Irving site.
- 1982-85: Director, Elgin Community College/Center for American Archeology Field School. Principal Investigator, excavation of Washington Irving site (11-K-52). Field supervisor, Burnidge House historic site, Elgin, IL.
- 1984: Consultant, Beloit College. Site survey and lithic analysis, undergraduate field school, Tucumcari, New Mexico. J. Edson Way, Field School Director.
- 1980: Field Supervisor, Northwestern University Field School. Excavation of stratified Archaic through Late Woodland site in Pike County, Illinois.
- 1979-81: Consultant and Field Assistant, Foundation for Illinois Archeology. Site surveys and test excavations of Archaic, Woodland, and Mississippian sites in northern Illinois.
- 1977: Student, Beloit College Field School. Excavation of stratified historic (Ojibwa, French, British, and U.S.) Marina site on Madeline Island and site survey in Ashland County, Wisconsin. Robert Salzer, Director.

Archaeological Laboratory Research Completed and in Progress:

- 1997-: Director, Archaeological Research Laboratory, University of Wisconsin-Milwaukee. Directed numerous projects from initial processing to lithic, ceramic, and feature analysis. Detailed lithic and osteological analyses of numerous sites and time periods, Illinois, Indiana, and Wisconsin.
- 1994-97: Director, Northeast Indiana Archaeological Survey, Indiana-Purdue University at Fort Wayne. Directed numerous projects from initial processing to lithic, ceramic, and feature analysis. Detailed lithic and osteological analyses of numerous sites and time periods, Illinois, Ohio, and Indiana. Identification and reporting of osteological collections for NAGPRA compliance, submitted as part of Purdue University's report to NPS for publication.
- 1982-86: Dissertation research under the direction of James A. Brown, Northwestern University. Analysis of lithic raw material utilization at the Late Woodland Kuhlman Mounds and Deer Track sites in Adams County, and Koster site Middle Archaic horizons in Greene County, Illinois.
- 1981: Lithic analysis of Mound City National Monument, an Ohio Hopewell mound and habitation site, Ross County, Ohio. Analysis for the U.S. Park Service under the direction of James A. Brown, Northwestern University.
- 1975-77: Lithic, ceramic, and osteological analyses of several sites in northern Wisconsin. Under the direction of Robert Salzer and J. Edson Way III, Beloit College.

Archaeology Courses Taught (G=Graduate, U=Undergraduate, O=Online):

Archaeological Core Class (G)	North American Prehistory (U/G)	Violence in Prehistory (U/G-Online)
Archaeological Field Methods (U/G)	Lithic Analysis (U/G)	Human Origins (U)
Mortuary Analysis (U/G)	Advanced Archaeological Analysis (U/G)	Introduction to Archaeology (U)

Graduate Advising

Completed Ph.D. Dissertations Supervised:

- 2019 McTavish, Rachel *Foodways, Sustainability, and a Violent Landscape: A Comparative Study of Oneota and Langford Human-Animal-Environmental Relationships (January 2019)*
- 2018 Sterner, Katherine *Stone Tools and Agricultural Communities: Economic, Microwear, and Residue Analyses of Wisconsin Oneota (May 2018)*
- 2018 Spott, Elizabeth *Identity in the Archaeological Record: Richardville, Natoequah and the Fur Trade in Northeastern Indiana. (May 2018)*
- 2017 Edwards IV, W. Richard *The Canine Surrogacy Approach and Paleobotany: An Analysis of Wisconsin Oneota Agricultural Production and Risk Management Strategies (December 2017)*
- 2016 Epstein, Ethan *Late Paleo-Indian Period Lithic Economies, Mobility, and Group Organization in Wisconsin*
- 2015 Schneider, Seth *Oneota Ceramic Production and Exchange: Social, Economic, and Political Interactions in Eastern Wisconsin between A.D. 1050-1400*
- 2012 Clauter, Jody *Effigy Mounds, Social Identity, and Ceramic Technology: Decorative Style, Clay Composition, and Petrography of Wisconsin Late Woodland Ceramic Vessels*

- 2011 Foley Winkler, Kathleen M. *Oneota and Langford Mortuary Practices from Eastern Wisconsin and Northeast Illinois*
 2011 Winkler, Daniel M. *Plainview Lithic Technology and Late Paleoindian Social Organization in the Western Great Lakes*
 2007 Naunapper, Linda H. *History, Archaeology and the Construction of Ethnicity: Bell Type II Ceramics and the Potawatomi*
 2005 Kaufman, Kira E. *Effigy Mound Sites as Cultural Landscapes: A Geophysical Spatial Analysis of Two Late Woodland Sites in Southeastern Wisconsin*
 2004 Park, Sung Woo *Lithic Technology and Subsistence Change in the Thirteenth through Seventeenth Centuries: An Example from the Zimmerman / Grand Village of the Kaskaskia Site in the Upper Illinois River Valley*

Completed M.S. Theses Supervised:

- 2018 Carpiaux, Natalie *Koshkonong Creek Village Site (47je0379): Ceramic Production, Function and Deposition at an Oneota Occupation in Southeast Wisconsin (May 2018)*
 2017 Strange, David *The Saints Peter and Paul Parish and the Milwaukee County Poor Farm: A Comparative Osteological Analysis between Two Historic Cemeteries in Wisconsin*
 2016 Pozza, Jacqueline *Investigating the Functions of Copper Material Culture from Four Oneota Sites in the Lake Koshkonong Locality of Wisconsin*
 2016 Geraci, Peter *The Prehistoric Economics of the Kautz Site: A Late Archaic and Woodland Site in Northeastern Illinois*
 2016 Wilson, Stephen *Late Prehistoric Lithic Economies in the Prairie Peninsula: A Comparison of Oneota and Langford in Southern Wisconsin and Northern Illinois*
 2012 Sterner, Katherine *Oneota Lithics: A Use-wear Analysis of the Crescent Bay Hunt Club Assemblage from the 2004 Excavations*
 2011 Dybowski, Daniel G. *The analytical Limits of 19th Century Lithic Collections in Identifying Variation and Lithic Variability in Thirteen French Paleolithic Assemblages from the Milwaukee Public*
 2011 Schulenburg, Marcus A. *Ceramic Analysis in the Upper Miami Valley: Using Clay Sourcing to Determine Intraregional Contact within the Fort Ancient Tradition*
 2010 Moss, James D. *Intrasite Feature Analysis of the Crescent Bay Hunt Club Site (47JE904), An Oneota Site in Southeastern Wisconsin*
 2010 Edwards IV, W. Richard *Oneota Settlement Patterns around Lake Koshkonong in Southeast Wisconsin: An Environmental Catchment Analysis using GIS Modeling*
 2009 Zamecnik, Angela *An Osteological Investigation of the Late Woodland Raisbeck Effigy Mound Group, Grant County, Wisconsin.*
 2007 Dahlen, Timothy N. *An Analysis of the Copper-Based Metal Artifacts from the Flynn Site: An Orr Phase Oneota Cemetery in Northeastern Iowa*
 2007 Epstein, Ethan A. *Distant Cores: Lithic Technology, Group Mobility and Late Archaic Economic Adaptation at the Mortar Riddle Site, Steens Mountain, Oregon (35HA2627)*
 2006 Brandon, Angela *Exploring Possible Associations between Petroforms and Effigy Mounds in the Horicon Marsh Area*
 2005 Bradley, Melissa *Paleopathology and Nutritional health at the Nitschke Effigy Mound Site, Dodge County, Wisconsin*
 2004 Winkler, Daniel M. *The Kelly North Phase at Carcajou Point: A Transitional Middle to Late Archaic Component in Southeast Wisconsin*
 2004 Foley Winkler, Kathleen M. *Oneota Mortuary Patterns in Southeastern Wisconsin*
 2004 Blodgett, Dustin J. *Agriculture, Domestication and Oneota Subsistence in Southern Wisconsin: The Crescent Bay Hunt Club Site*
 2003 Casey, Timothy *Effigy Mounds in Southeastern Wisconsin: An Analysis Of Site Location and Environmental Factors*
 2003 Clauter, Jody A. *Late Woodland Cultural Complexity In Southeastern Wisconsin: A Ceramic Analysis From the Klug (47OZ26) and Klug Island Sites (47OZ27)*
 2003 Olsen, M. Lee *Agriculture, Domestication and Oneota Subsistence in Southern Wisconsin: The Crescent Bay Hunt Club Site*
 2002 Hunter, Chrisie L. *A Comparative Study of Oneota and Langford Traditions*
 2002 Kelly, John M. *Delineating the Spatial and Temporal Boundaries of Late Woodland Collared Wares from Wisconsin and Illinois*
 2000 Naunapper, Linda H. *Value in the Use of Historical Sources in the Archaeological Research: A Case Study at the Historic Period Robinson's Reservation*
 1999 Gaff, April Y. *Canid Digging Behavior in the Archaeological Record: A Comparative Study of Wolves and Dogs*
 1998 Johnson, Richard *Pre-Clovis Possibilities in Southeastern Wisconsin*

Administrative Experience:

- 1997- Director, Archaeological Research Laboratory, University of Wisconsin-Milwaukee.
- 2004-2008: Chair, Department of Anthropology, University of Wisconsin-Milwaukee. Traditional responsibilities for an academic department of 20 full-time faculty, 120 graduate students, 100+ undergraduate majors.
- 1997-2002: Wisconsin State Historical Society Regional Archaeologist, Region 9. Responsible for research, financial, and managerial activities associated with outreach and research programs for 10 counties in the State of Wisconsin.
- 1988-1997: Director, Northeast Indiana Archaeological Survey. Responsible for all research, financial, and managerial activities associated with running a CRM program for Indiana-Purdue University, Fort Wayne.
- 1985-1988: Co-Owner and Vice-President, Midwest Archaeological Research Services, Inc. Responsible for all research, financial, and managerial activities associated with running a CRM corporation.
- 1983-1985: Chief Archaeologist, Northwestern University Chicago Area Archaeological Program. Coordinator and director of archaeological research, field schools, and cultural resource management programs.

Meetings, Seminars and Symposia Organized

- 2018 Co-Organizer (R. Edwards, K. Sterner), *Sponsored Symposium: Late Prehistoric Landscapes in the Northern Prairie Peninsula: A Lake Koshkonong Perspective*, 62nd Annual Meeting of the Midwest Archaeological Conference, Notre Dame, October 5, 2018.
- 2015 Co-Organizer (J. Richards, P. Richards), *59th Annual Meeting of the Midwest Archaeological Conference*, Milwaukee, November 4 through 7, 2015.
- 2014 Co-chair and organizer (R.W. Edwards, K. M. Sterner-Miller and R. J. Jeske) *A Look Around the Lake: Recent Archaeological Research in the Koshkonong Region, Southeastern Wisconsin*. Symposium presented at the 58th Annual Meeting of the Midwest Archaeological Conference, Urbana Illinois, October 3, 2013.
- 2011 Co-chair and organizer (S. A. Schneider and R. J. Jeske) *Recent Archaeological Research at lake Koshkonong*. Presented at the 55th Annual Meeting of the Midwest Archaeological Conference, LaCrosse, Wisconsin, October 15, 2011.
- 2008 Organizer, *52nd Annual Meeting of the Midwest Archaeological Conference*, Milwaukee, October 15-18, 2008.
- 2007 Co-chair and organizer (R. J. Jeske, K. M. Foley Winkler and S. A. Schneider) *Oneota in Five Sessions*. Presented at the 51st Annual Midwest Archaeological Conference Meetings, South Bend, Indiana, October 4, 5, and 6.
- 2006 Co-chair and organizer (R. J. Jeske and J. Johnson): *In the Wake of The Archaeology of Death: Twenty-Five Years After* Presented at the Society for American Archaeology Annual Meeting, San Juan, April 28, 2006.
- 2003 Organizer, *47th Annual Meeting of the Midwest Archaeological Conference*, Milwaukee, October 16-19, 2003.
- 2003 Chair and organizer, *Recent Developments in the Archaeology of the Western Great Lakes*. SAA Sponsored Symposium to be presented at the Society for American Archaeology Annual Meeting, Milwaukee, April 9, 2003.
- 1999 Co-chair and organizer (R. J. Jeske and D. K. Charles), *Brownian Motion: Papers in Honor of James A. Brown* Presented at the Society for American Archaeology Annual Meeting, Chicago, March 26, 1999.
- 1988-90 Co-Chair and organizer (R. Lurie and R. J. Jeske) *The U of the Lake: Archaeological Research in the Southern Lake Michigan Region*. Presented at the Midwest Archaeological Conferences of 1988 through 1990.
- 1988 Co-Chair and organizer (J. P. Hart and R. J. Jeske) *Agricultural Adaptations to Marginal Areas of the Upper Midwest*. Presented at the Society for American Archaeology Annual Meeting, Phoenix, April 28, 1988.
- 1982 Co-chair, organizer (R. Torrence and R. J. Jeske), *Towards a General Theory of Hunter-Gatherer Technology: Efficiency and Economizing Strategies* at the Society for American Archaeology Annual Meeting, Minneapolis, April 16, 1982.

Editorial Publication and Grant Reviews

<i>American Antiquity</i>	<i>MidContinental Journal of Archaeology</i>	Oxford University Press
<i>Latin American Antiquity</i>	<i>Journal of Quantitative Anthropology</i>	Thames and Hudson, Ltd.
<i>Lithic Technology</i>	<i>Journal of Anthropological Archaeology</i>	New York State Museum Press
<i>Public Archaeology Review</i>	<i>Illinois Archaeology</i>	
<i>Southeastern Archaeology</i>	<i>Journal of Archaeological Science</i>	National Science Foundation
<i>Journal of Field Archaeology</i>	<i>Current Research in the Pleistocene</i>	Israel Science Foundation
<i>Wisconsin Archeologist</i>	Greenwood Press	SS&H Research Council of Canada

Editorial Boards

<i>Midcontinental Journal of Archaeology</i> (2014-present)	<i>Annual Editions Physical Anthropology</i> (1996-2003)
<i>Annual Editions Archaeology</i> (1998-present)	<i>Public Archaeology Review</i> (1994-1996)
<i>American Archaeologist</i> (2008-2011)	

Current Professional Memberships

Society for American Archaeology	Sigma Xi Scientific Research Society	Wisconsin Archaeological Survey
Register of Professional Archeologists	Illinois Archaeological Survey	Wisconsin Archaeological Society
Midwest Archaeological Conference	American Institute of Archaeology	Michigan Archaeological Society

Professional Offices Held:

President, Midwest Archaeological Conference (2014-2016)
Board of Directors, Wisconsin Archaeological Survey (2011-2017)
Treasurer, Midwest Archaeological Conference (2003-2005)
President, Wisconsin Archaeological Survey (2001-2003), Vice President, (1999-2000)
Board of Directors, Central States Anthropological Association (1999-2001)
Executive Board of Directors, Illinois Archaeological Survey (1989-1991; 1998-2000)
Indiana State Historic Preservation Review Board (1991-1997)
Board of Directors, Council for the Conservation of Indiana Archaeology (1990-1995) Secretary-Treasurer (1991-1994)

Professional Licenses and Certifications

Registered Professional Archaeologist, Register of Professional Archaeologists, Society of Professional Archaeologists (1990)
Qualified Burial Excavator, State of Wisconsin (1997)
Qualified Skeletal Analyst, State of Wisconsin (1997)
Qualified Archaeologist, State of Illinois (1998)

Department Service (September 2017-April 2019)

Post Tenure Review Committee, Chairperson. (September 2018 - Present).
Departmental Work Load Policy Committee, Chairperson. (April 2018 - Present).
Hiring Document Committee, Committee Member. (April 2018 – December 2018).
Graduate Program, Committee Member. (September 2018 - Present).

College Service (September 2017-April 2019)

Social Sciences Division Executive Committee (2019- present)
Sabbatical Application Reviewer. (October 2018).
Research and Creative Activities Support Grant Reviewer. (January 2019 - October 2019).

University Service (September 2017-April 2019)

Faculty Senate (August 2018 - present).

Honors and Awards

2019 Distinguished Career Award, Midwest Archaeological Conference

2013 Increase A. Lapham Distinguished Research Award, Wisconsin Archaeological Society

Jennifer R. Haas, Ph.D., Director

JENNIFER R. HAAS

Principal Investigator-Cultural Resource Management
Department of Anthropology, UWM
haasjr@uwm.edu

EDUCATION

Doctor of Philosophy (Ph.D.) in Anthropology, University of Wisconsin-Milwaukee (2019)

Graduate Certificate in Geographic Information Systems, University of Wisconsin-Milwaukee (2019)

Master of Arts in Anthropology, University of South Carolina (1995)

Bachelor of Arts in History; Bachelor of Arts in Anthropology, Marquette University (1992)

PROFESSIONAL QUALIFICATIONS

Meets the *Secretary of Interior's Professional Qualifications Standards* for Archaeology (Prehistoric and Historic Periods) and History (48FR44738-9)

Qualified archaeologist to excavate and analyze human burials under Wisconsin's burial law and administrative rules (Wis. Stats. § 157.70(1) (i) and HS 2.04(6))

OVERVIEW OF ADMINISTRATIVE & MANAGEMENT EXPERIENCE

Generated \$6.3 million of funded cultural resource management projects for fiscal years 2015-2019 for the Cultural Resource Management program at UWM

Owned and operated a successful, for-profit cultural resource management firm (2001-2014) with average annual gross receipts of \$900,000

Concurrently manage multiple cultural resource projects, averaging three hundred per year, for the transportation, energy, development, federal (military), and energy/utility industries that require compliance with Section 106 of NHPA, NEPA, as well as state-level compliance (WI, MN, MI, ND, IL)

Direct and manage a full time staff of ten Principal Investigators, Archaeologists, Architectural-Historians, Specialists, and up to fifty limited term archaeological field and laboratory technicians

Expert in Section 106 (NHPA), NEPA, 4f (Transportation), Wisconsin DOT (Facilities Development Manual), FERC, Wisconsin DNR, and Wisconsin Statute §44.40 and §157.70 (burial related) procedures and policies

Regular participant in on-going training and education for Cultural Resource Management including *4(f) for Historic Properties, Traditional Cultural Properties, Writing Memorandum of Agreements and Programmatic Agreements, Section 106: Working with the Revised Regulations, and WisDOT Training for Historical Consultants.*

PROFESSIONAL EXPERIENCE

Burial Sites Specialist: Documented, researched, and excavated prehistoric and historic American Indian, and historic Euroamerican human burial sites and cemeteries to assist federal agencies, state agencies, utility companies, and private clients relative to compliance with Wisconsin Statute 157.70. Gubernatorial appointee on the Wisconsin Burial Sites Preservation Board (2013 to present)

Cultural Resources Specialist. Extensive experience in preparation of archaeological Data Recovery Plans, Finding of Effect Documentation, Documentation for Consultation, Memorandum of Agreements, draft EIS, Historic Resources Management Plans, Programmatic Agreements, and consultation efforts (tribal & stakeholder) for large

scale transportation, utility, and energy projects relating to archaeological sites, historic structures, and districts.

Phase I Archaeological Surveys. Directed Phase I field survey of over 350 complex transportation and utility corridors, development sites, and energy projects (WI, MN, ND, MI, IL, OH), and prepared technical reports

Phase II Archaeological Evaluations. Directed field excavations and laboratory analyses, and primary author, for fifty National Register evaluations (Phase II) of archaeological sites in (WI, MN, ND) encompassing components from the Paleoindian, Archaic, Woodland, and historic periods

DOEs. Prepared Determination of Eligibility (NPS-Form 10-900) and state Determination of Eligibility forms for prehistoric and historic archaeological sites, historic navigation structures, and historic structures in Midwest (WI, MN, ND, MI)

Phase III Mitigation. Directed field excavations and laboratory analyses, and primary author, for twenty large-scale data recovery (Phase III) projects (WI, MN, ND), encompassing components from the Paleoindian, Archaic, Woodland, and historic periods

Specialty Skills. Bioarchaeologist, Paleoethnobotanist, and Geographical Information Systems specialist

PROFESSIONAL HISTORY

Acting Director, Cultural Resource Management, University of Wisconsin-Milwaukee (2020)

Principal Investigator, Cultural Resource Management, University of Wisconsin-Milwaukee (2014 to present)

Board Member, Wisconsin Burial Sites Preservation Board-Wisconsin Historical Society (2013 to present)

Board Member, Wisconsin Archeological Survey (2015 to present)

President & Owner of Great Lakes Archaeological Research Center, a cultural resource management firm located in Milwaukee, Wisconsin (2001 to 2014)

Adjunct Faculty, Marquette University, Milwaukee, Wisconsin (2008 to 2009)

Associate Director, Center for Archaeological Research at Marquette University, Milwaukee, Wisconsin (1999 to 2001)

Principal Investigator, Great Lakes Archaeological Research Center, Milwaukee, Wisconsin (1997 to 1999)

Archaeologist, Institute for Minnesota Archaeology Consulting, Minneapolis, Minnesota (1996 to 1997)

Archaeologist, Great Lakes Archaeological Research Center, Milwaukee, Wisconsin (1994 to 1996)

Archaeological Field Technician, Great Lakes Archaeological Research Center, Milwaukee, Wisconsin (1992 to 1994)

Research Assistant, University of South Carolina, Columbia (1993 to 1994)

SUMMARY OF PRESENTATIONS AND OUTREACH

Authored over four hundred cultural resource management reports relating to results of Phase I surveys, Phase II evaluations studies, complex data recovery projects, and historic structures documentation and context. Select references follow.

Published articles in *Wisconsin Archaeologist*.

Presented papers at Midwest Archaeological Conference (1993, 1995, 2012, 2016), Plains Anthropological Conference (1996), Society for American Archaeology Conference (2013, 2016, 2017), and International Working Group for Paleoethnobotany (2019)

Invited discussant for *Least Cost Path to Reduce the Gender Gap: Female Voices Contributing to GIS and Remote Sensing in Archaeology* at the SAA 83rd Annual Meeting in Washington, DC (April 11 - 15, 2018)

PUBLICATIONS

Dissertation

Haas, Jennifer R. 2019. *Community Identity, Culinary Traditions and Foodways in the Western Great Lakes*. Unpublished Ph.D. Dissertation, Department of Anthropology, University of Wisconsin-Milwaukee. Milwaukee, Wisconsin.

Papers Presented

Haas, Jennifer R. 2019. *Community Identity and Culinary Traditions-Foodways in the Western Great Lakes*. International Working Group - Paleoethnobotany, Lecce, Italy.

Haas, Jennifer R. 2018. *New Insights in the Early and Middle Woodland of Southeastern Wisconsin - Finch Site (47JE0902)*. Wisconsin Archeological Society - Charles E. Brown Chapter, Madison, Wisconsin.

Haas, Jennifer R. 2018. *New Insights in the Early and Middle Woodland of Southeastern Wisconsin*. Presented at the Midwest Archaeological Conference, South Bend, Indiana.

Haas, Jennifer R. and Seth A. Schneider. 2018. *Finding the Late Prehistoric Connection: Late Woodland and Oneota Cultural Relations through Pottery on Lake Koshkonong*. Presented at the Midwest Archaeological Conference, South Bend, Indiana.

Haas, Jennifer R. 2017. *Integrating Site Formation Processes, Spatial Analysis, and Local Statistics to Archaeological Site Structure: A Case Study from a Multicomponent Site in the Western Great Lakes*. Presented at the 82nd Annual Meeting of the Society for American Archaeology, Vancouver, Canada.

Haas, Jennifer R. and Richard H. Kubicek. 2016. *Results of Recent Survey and Excavations along the Western Shore of Lake Koshkonong in Southeastern Wisconsin*. Paper presented at the 60th Annual Midwest Archaeological Conference, Iowa City, Iowa.

Mandel, R.D., P. Goldberg, A.L. Layzell, and J.R. Haas. 2016. *Unraveling the Site Formation Process at Finch (47JE0902): A Multicomponent Habitation in Southeastern Wisconsin*. Presented at the Annual Meeting of the Association of American Geographers, San Francisco, California.

Mandel, R.D., P. Goldberg, A.L. Layzell, and J.R. Haas. 2015. *Unraveling the Site Formation Process at Finch (47JE0902): A Multicomponent Habitation in Southeastern Wisconsin*. Presented at the 80th Annual Meeting of the Society for American Archaeology, San Francisco, California.

Haas, Jennifer R. 2013. *Middle Woodland in Southeast Wisconsin: Ceramic Composition at the Finch Site (47JE0902)*. 2013 Society For American Archaeology Conference, Honolulu, Hawaii.

Haas, Jennifer R. 2012. *Preliminary Report on the Middle Woodland Occupation of the Finch Site, Lake Koshkonong, Jefferson County, Wisconsin*. 2012 Midwest Archaeological Conference, East Lansing, Michigan.

- Haas, Jennifer R. 1996. *Rock Filled Features and Subsistence Pursuits at the Magee-Mitton (47SW150) Site*. Paper presented at the 54th Plains Anthropological Conference, Iowa City, Iowa.
- Haas, Jennifer R. 1995. *Rock Filled Features and Subsistence Patterns at Magee-Mitton (47SW150)*. Paper presented at the 40th Midwest Archaeological Conference, Beloit.
- Haas, Jennifer R. 1993. *Vertebral Pathology in the Milwaukee County Institutional Ground (MCIG) Population: A Preliminary Analysis*. Paper presented at the 38th Midwest Archaeological Conference, Milwaukee, Wisconsin.

Publications

- Haas, Jennifer R. 1996. Human Skeletal Remains from Two Red Ocher Mortuary Contexts in Southeastern Wisconsin. *Wisconsin Archeologist* 77 (1-2): 63-72.

Cultural Resource Documentation

- Memorandum of Agreement, United States Army Corps of Engineers, the Milwaukee Metropolitan Sewerage District, and the Wisconsin State Historic Preservation Officer Regarding Removal of the Estabrook Dam on the Milwaukee River, City of Milwaukee and City of Glendale, Milwaukee County, Wisconsin (December 2017).
- Programmatic Agreement for I-39/90/94 Interstate Study, Dane and Columbia Counties, Wisconsin (2016).
- Documentation for Consultation, Project ID 1500-37-00, 1500-4700, 4570-12-71, WHS 14-0876/MN, USH 10/WIS 42 Waldo Boulevard, Manitowoc County (2015).
- Documentation for Consultation, Project ID 5419-06-00, WHS 14-0965/RI, CTH O, STH 80 to Richland Center, Richland County, Wisconsin (2015).
- Documentation for Consultation, Project ID 1500-37-00, 1500-47-00, 4570-12-00, & 4570-14-00, WHS 14-0876/MN, USH 10/WIS 42 Waldo Boulevard, Manitowoc County (2015)
- Documentation for Consultation, WisDOT Project 5745-06-03, SHSW 06-0048 DA, USH 51, I-39/90 to US 12/18 (Madison South Beltline), Dane County (2015).
- Memorandum of Agreement, Project ID 1500-37-00, 1500-4700, 4570-12-71, WHS 14-0876/MN, USH 10/WIS 42 Waldo Boulevard, Manitowoc County. (2015)
- Memorandum of Agreement, Project ID 5419-06-00, WHS 14-0965/RI, CTH O, STH 80 to Richland Center, Richland County, Wisconsin (2015).
- Management Plan & Protocol: Archaeological Investigations for the I-39/90/94 Interstate Study, State Project ID 1010-10-00, Dane and Columbia Counties, Wisconsin (2014).
- Cultural Resources Section, Draft Environmental Impact Statement. United States Department of Agriculture, Forest Service, Federal Compliance Midewin National Tallgrass Prairie, Will County, Illinois (2010)
- Cultural Resources Summary and Impact Statement, Michigan Mining Act Energy Development, Presque Isle County, Michigan (2008)
- Cultural Resources Environmental Impact Assessment (Part 632 of 1994 Michigan PA 451, as amended), HudBay Project Avalon, Michigan (2009)
- Cultural Resources Summary, Third-Party Environmental Impact Statement, Crandon Mine, Wisconsin (2000)
- Native American Consultation Protocol, Upper Mississippi River and Trempealeau National Wildlife Areas (2001)
- Memorandum of Agreement between the Federal Highway Administration and the Wisconsin State Historic Preservation Officer Prepared Pursuant to 36CFR§ 800.6(c) Regarding WisDOT Project ID #6767-00-02, Mill Street, Village of Amherst, Tomorrow River Crossing, Portage County (2002)
- Memorandum of Agreement for the City of Two Rivers (Manitowoc County, Wisconsin) and the Menominee Tribe of Wisconsin for the Sandy Bay Development Site (2002)

Data Recovery Plans

- Site 47WN0049 (Golf Course Site), City of Oshkosh, Winnebago County, Wisconsin. Prepared for the City of Oshkosh.
- Site 47RA0288 (Riverside Park 2), Racine County, Wisconsin, West 6th Street Bridge over the Root River. Project ID 2073-00-02 WHS 16-1087/RA. Prepared for FHWA, City of Racine, and the Wisconsin Department of Transportation. Accepted by the Wisconsin State Historic Preservation Office.
- Sites 47RI0066 (Wally) & 47RI0464 (Brown Knife), CTH O, Richland County, Wisconsin, Project ID 5419-06-00, WHS 14-0965/RI, CTH O, STH 80 to Richland Center, Richland County, Wisconsin (2015). Prepared for FHWA and Wisconsin Department of Transportation. Accepted by Wisconsin State Historic Preservation Office.
- Technical Approach and Data Recovery Plan for Site 32RY473, Ramsey County, North Dakota, Devils Lake Flood Risk Management Project (2011). Prepared for USACE-St. Paul District. Accepted by North Dakota State Historic Preservation Office. Implemented 2011.
- Site 21MO39 (Strandlund), Roseau County, Minnesota (2009). Prepared for USACE-St. Paul District. Accepted by Minnesota State Historic Preservation Office. Implemented 2010.
- Archaeological Data Recovery at 21PL83, City of East Grand Forks, Polk County, Minnesota (2005). Prepared for USACE-St. Paul District. Accepted by Minnesota State Historic Preservation Office. Implemented 2006.
- Site 47JE902 (Finch), Jefferson County, Wisconsin (2004). Prepared for Wisconsin Department of Transportation/Federal Highway Administration. Accepted by Wisconsin State Historic Preservation Office. Implemented 2009 to 2012.
- Site 47JE185 (Sauerhammer), Jefferson County, Wisconsin (2004). Prepared for Wisconsin Department of Transportation/Federal Highway Administration. Accepted by Wisconsin State Historic Preservation Office. Implemented September 2008 to December 2009.
- Site 47JE1140 (Lee Rickerman), Jefferson County, Wisconsin (2004). Prepared for Wisconsin Department of Transportation/Federal Highway Administration. Accepted by Wisconsin State Historic Preservation Office. Implemented September 2008 to December 2009.
- Site 47JE1142 (Strauss-Neis), Jefferson County, Wisconsin (2004). Prepared for Wisconsin Department of Transportation/Federal Highway Administration. Accepted by Wisconsin State Historic Preservation Office. Implemented September 2008 to December 2009.
- Research Design for the Archaeological Mitigation of Four Sites in the Lower Otter Creek Valley (32MO296, 32MO306, 32MO1374, 32MO1375), Morton County, North Dakota (2005). Prepared for the United States Department of Agriculture-Natural Resources Conservation Service. Accepted by the North Dakota State Historic Preservation Office. Implemented 2006.
- Data Recovery Plan for Sites 21PL72 and 21PL74, Polk County, Minnesota (2004). Prepared for USACE-St. Paul District. Accepted by Minnesota State Historic Preservation Office. Implemented 2005.
- Site 47WN638 (Selle), Winnebago County, Wisconsin (1998). Prepared for Wisconsin Department of Transportation/Federal Highway Administration. Accepted by Wisconsin State Historic Preservation Office. Implemented 2003 to 2005.
- Site 47GT593 (Kieler I), Grant County, Wisconsin (1998). Prepared for Wisconsin Department of Transportation/Federal Highway Administration. Accepted by Wisconsin State Historic Preservation Office. Implemented 2003 to 2004.
- Site 47GT594 (Kieler II), Grant County, Wisconsin (1998). Prepared for Wisconsin Department of Transportation/Federal Highway Administration. Accepted by Wisconsin State Historic Preservation Office. Implemented 2003 to 2004.

Determination of Eligibility Forms

- Amherst Mill, Criterion A, Portage County, Wisconsin, 2009.
- Site 47RO039, Roseau County, Minnesota, Criterion D, 2009
- 5933 W. National Avenue (West Allis Presbyterian Church), Criterion C, Milwaukee County, Wisconsin (with Justin Miller), 2008.

- 932 S. 60th Street (Roosevelt School), Criterion A and Criterion C, Milwaukee County, Wisconsin (with Justin Miller), 2008
- 1708 S. 60th Street (S.S. Realty Apartment Building), Criterion C, Milwaukee County, Wisconsin (with Justin Miller), 2008
- 2211 S. 60th Street (Longfellow School), Criterion A and C, Milwaukee County, Wisconsin (with Justin Miller), 2008
- Point of Rocks, Highway 12--Criterion A and B, Sauk County, Wisconsin, 2007
- Site 32MO296, Morton County, North Dakota--Criterion D, 2005
- Site 32MO306, Morton County, North Dakota--Criterion D, 2005
- Site 32MO1374, Morton County, North Dakota--Criterion D, 2005
- Site 32MO1375, Morton County, North Dakota--Criterion D, 2005
- Site 21PL83, Polk County, Minnesota--Criterion D, 2005
- Site 21PL72, Polk County, Minnesota--Criterion D, 2004
- Site 21PL74, Polk County, Minnesota--Criterion D, 2004
- Site 21PL72, Polk County, Minnesota--Criterion D, 2004
- Site 32GF118, Grand Forks County, North Dakota--Criterion D, 2003
- Site 47JE902, Jefferson County, Wisconsin--Criterion D, 2003 (with R. Watson)
- Site 47GT593, Grant County, Wisconsin--Criterion D, 1998 (with D. Overstreet)
- Site 47GT594, Grant County, Wisconsin--Criterion D, 1998 (with D. Overstreet)
- Site 47WN638, Winnebago County, Wisconsin--Criterion D, 1998 (with D. Overstreet)
- Navigation Structures at White Lake Harbor, Michigan, Criterion A and C, 1996

Technical Reports

- Haas, Jennifer R. 2019. Archaeological Data Recovery at the Finch Site (47JE0902), Jefferson County, Wisconsin. UWM Cultural Resource Management Report of Investigations No. 455. Milwaukee, Wisconsin. With contributions by: Jennifer L. Picard, Richard H. Kubicek, Katherine Sterner, Seth Schneider, Robert Vander Heiden, Jr., Zachary Stencil, Robert Ahlrichs, and Nicholas Weber.
- Haas, Jennifer R. 2019. *Cultural Resource Investigations for the Petenwell Repeater Communications Tower, Petenwell Hydroelectric Project, Adams County, Wisconsin*. UWM Cultural Resource Management Report of Investigations No. 555. Milwaukee, Wisconsin.
- Picard, Jennifer R. and Jennifer R. Haas. *Results of Archaeological Monitoring at* Haas, Jennifer R. and Zachary Stencil 2019. *Phase I Archaeological Investigations for Amsterdam Dunes Wetland Mitigation Project in Sheboygan County, Wisconsin*. UWM Cultural Resource Management Report of Investigations No. 552. Milwaukee, Wisconsin.
- Picard, Jennifer L. and Jennifer R. Haas. 2019. *Phase I Archaeological Survey for the Chalk Hill 2019-2020 Timber Harvest Areas (FERC Project No. 2394) County, Wisconsin*. UWM Cultural Resource Management Report of Investigations No. 551. Milwaukee, Wisconsin.
- Stencil, Zachary R. and Jennifer R. Haas. 2019. *Shoreline Erosion Survey and Archaeological Investigations at the Wausau Hydroelectric Project, Marathon County, Wisconsin*. UWM Cultural Resource Management Report of Investigations No. 548. Milwaukee, Wisconsin.

- Haas, Jennifer R., Katherine M. Sterner, and Christina L. Zweig. 2019. *Cultural Resource Investigations for the Town of Almon New Franchise Gas Project, Shawano County, Wisconsin*. UWM Cultural Resource Management Report of Investigations No. 547. Milwaukee, Wisconsin.
- Haas, Jennifer R. 2019. *Cultural Resource Investigations for the Black Creek Main Extension Project (WR4317218), Outagamie County, Wisconsin*. UWM Cultural Resource Management Report of Investigations No. 539. Milwaukee, Wisconsin.
- Haas, Jennifer R., Jennifer R. Picard, and Seth A. Schneider 2019. *Final Report of Subsurface Archaeological Investigations at Clam Lake Mounds (47BT0001/ BBT-0087) and Spangburg Mounds (47BT0016/ BBT-0110), Burnett County, Wisconsin*. UWM Cultural Resource Management Report of Investigations No. 536. Milwaukee, Wisconsin.
- Haas, Jennifer R. and Kelly J. Blaubach. 2019. *Cultural Resource Investigations for the Fox River Boardwalk Project - Loop the Locks, Outagamie County, Wisconsin*. UWM Cultural Resource Management Report of Investigations No. 534. Milwaukee, Wisconsin.
- Haas, Jennifer R. and Zachary Stencil. 2019. *Cultural Resource Investigations for the Long Beach Road Electric Utility Project, Calumet County, Wisconsin*. UWM Cultural Resource Management Report of Investigations No. 533. Milwaukee, Wisconsin.
- Haas, Jennifer R. and Rachael A. Schultz. 2019. *Archaeological Investigations for Project Bluepoint (WR 4377972), Village of Pleasant Prairie, Kenosha County, Wisconsin*. UWM Cultural Resource Management Report of Investigations No. 531. Milwaukee, Wisconsin.
- Haas, Jennifer R. and Zachary Stencil. 2019. *Shoreline Survey and Archaeological Investigations at Grandfather Falls Hydroelectric Project (FERC No. 1966), Lincoln County, Wisconsin*. UWM Cultural Resource Management Report of Investigations No. 530. Milwaukee, Wisconsin.
- Haas, Jennifer R., Gail R. Klein, Jennifer L. Picard, and Nicholas Weber. 2019. *Cultural Resource Investigations for the Proposed Dormitory at Lakeland University, Sheboygan County, Wisconsin*. UWM Cultural Resource Management Report of Investigations No. 524. Milwaukee, Wisconsin.
- Haas, Jennifer R. and Katherine M. Sterner. 2019. *Phase I Archaeological Investigations for The Neenah Phase 4 Project, Winnebago County, Wisconsin*. UWM Cultural Resource Management Report of Investigations No. 523. Milwaukee, Wisconsin.
- Haas, Jennifer R. and Rachael A. Schultz. 2019. *Archaeological Investigations for the Scatter Pine Forest Management Project (FERC No. 1984), Adams County, Wisconsin*. UWM Cultural Resource Management Report of Investigations No. 522. Milwaukee, Wisconsin.
- Haas, Jennifer R. and Rachael A. Schultz. 2019. *Archaeological Investigations for the Southview Shores Forest Management Project (FERC No. 1984), Juneau County, Wisconsin*. UWM Cultural Resource Management Report of Investigations No. 521. Milwaukee, Wisconsin.
- Haas, Jennifer R. and Rachael A. Schultz. 2019. *Archaeological Investigations for the Chicago Pine Forest Management Project (FERC No. 1984), Juneau County, Wisconsin*. UWM Cultural Resource Management Report of Investigations No. 517. Milwaukee, Wisconsin.
- Sterner, Katherine M. and Jennifer R. Haas. 2019. *Archaeological Investigations for the STH 57 Utility Pole Replacement Project, Door County, Wisconsin*. UWM Cultural Resource Management Report of Investigations No. 518. Milwaukee, Wisconsin.
- Haas, Jennifer R. and Rachael A. Schultz. 2019. *Archaeological Investigations for a Proposed Residential Development (Regulatory File No. MVP-2016-00063-NTD) in the City of Oshkosh, Winnebago County, Wisconsin*. UWM Cultural Resource Management Report of Investigations No. 516. Milwaukee, Wisconsin.
- Schultz, Rachael A., Kelly J. Blaubach, and Jennifer R. Haas. 2019. *Cultural Resource Investigations for the Riverdale Hydroelectric Project on the Apple River, St. Croix County, Wisconsin*. UWM Cultural Resource Management Report of Investigations No. 515. Milwaukee, Wisconsin.
- Haas, Jennifer R. 2018. *Archaeological Investigations for the Bogus Bluff Overhead to Underground Conversion Project, Richland County, Wisconsin (Alliant WR4122595)*. Milwaukee, Wisconsin: University of Wisconsin - Milwaukee.

- Haas, Jennifer R. 2018. *Cultural Resources Review - CTH YY Underwood Creek Structure, Town of Brookfield, Waukesha County, Wisconsin*. Milwaukee, Wisconsin: University of Wisconsin - Milwaukee.
- Haas, Jennifer R. 2018. *Phase I Archaeological Investigation for the Sh 70 Gas Main Extension Project, Burnett County, Wisconsin*. Milwaukee, Wisconsin: University of Wisconsin - Milwaukee.
- Haas, Jennifer R., and Gail R. Klein. 2018. *Cultural Resources Review for the East Troy Railroad Museum Walworth County Wisconsin*. Milwaukee, Wisconsin: University of Wisconsin - Milwaukee.
- Haas, Jennifer R., and Gail R. Klein. 2018. *Results of Archaeological Investigations and Monitoring within Golf Course (47WN0049/ BWN-0210) at 1917 Four Wheel Drive, Winnebago County, Wisconsin*. Milwaukee, Wisconsin: University of Wisconsin - Milwaukee.
- Haas, Jennifer R., and Gail R. Klein. 2018. *Results of Archaeological Monitoring within Spring Lake Mound (47je0077/ Bje-0154) at 410 Shore Drive, Jefferson County, Wisconsin*. Milwaukee, Wisconsin: University of Wisconsin - Milwaukee.
- Haas, Jennifer R., and Gail R. Klein. 2018. *Results of Archaeological Monitoring within Tcheegascoutak (47wk0610/ Bwk-0290) at 519/521 Wisconsin Avenue, Waukesha County, Wisconsin*. Milwaukee, Wisconsin: University of Wisconsin - Milwaukee.
- Haas, Jennifer R., Gail R. Klein, and Kelly Noack. 2018. *Mitigation for the MLH&T Bridge over Quietwood Creek, Waukesha County, Wisconsin WHS 2017-1371/Wk*. Milwaukee, Wisconsin: University of Wisconsin - Milwaukee.
- Haas, Jennifer R., Richard H. Kubicek, and Justin C. Miller. 2018. *Cultural Resources Investigations for the Westtown SS Retirement - Phase 3 MI 18001 Project, City of Milwaukee, Milwaukee County, Wisconsin*. Milwaukee, Wisconsin: University of Wisconsin - Milwaukee.
- Haas, Jennifer R., and Justin Miller. 2018. *Cultural Resources Investigations for CTH N (92nd Street), West Forest Home to West Howard Avenue, Milwaukee County, Wisconsin*. Milwaukee, Wisconsin: University of Wisconsin - Milwaukee.
- Haas, Jennifer R., and Justin C. Miller. 2018. *Cultural Resources Investigations for the Jackson Street Hp Gas Replacement Project, City of Green Bay, Wisconsin*. Milwaukee, Wisconsin: University of Wisconsin - Milwaukee.
- Haas, Jennifer R., and Kelly Noack. 2018. *Cultural Resources Investigations for Madison Street, Libby Street - South Branch of the Rock River, City of Waupun, Dodge and Fond Du Lac Counties, Wisconsin*. Milwaukee, Wisconsin: University of Wisconsin - Milwaukee.
- Haas, Jennifer R., and Kelly Noack. 2018. *Cultural Resources Investigations for the Oneida Spring over Jones Park Project, City of Appleton, Oneida County*. Milwaukee, Wisconsin: University of Wisconsin - Milwaukee.
- Haas, Jennifer R., Kelly Noack, and Richard H. Kubicek. 2018. *Documentation of Mitigation Activities for the Pine River Hydroelectric Project*. Milwaukee, Wisconsin: University of Wisconsin - Milwaukee.
- Haas, Jennifer R., Jennifer L. Picard, and Seth Schneider. 2018. *Results of Archaeological Monitoring for the Lone Rock to Gotham Gas Main Extension, Richland County, Wisconsin*. Milwaukee, Wisconsin: University of Wisconsin - Milwaukee.
- Haas, Jennifer R., and Seth Schneider. 2018. *Results of Archaeological Monitoring within Stauss Burial (47OZ0346/BOZ-0059), Ozaukee County, Wisconsin*. Milwaukee, Wisconsin: University of Wisconsin - Milwaukee.
- Haas, Jennifer R., and Rachael A. Schultz. 2018. *2018 Cultural Resource Investigations for Lead Service Line Replacements (Submittal 2) in the City of Milwaukee, Milwaukee County, Wisconsin*. Milwaukee, Wisconsin: University of Wisconsin - Milwaukee.
- Haas, Jennifer R., and Rachael A. Schultz. 2018. *2018 Cultural Resource Investigations for Lead Service Line Replacements in the City of Milwaukee, Milwaukee County, Wisconsin*. Milwaukee, Wisconsin: University of Wisconsin - Milwaukee.
- Haas, Jennifer R., and Rachael A. Schultz. 2018. *Archaeological and Geomorphological Investigations for I-39/90/94, Wisconsin River Bridges B-11-22/23 & Approaches (Wisdot Id 1010-10-01), Columbia County, Wisconsin*. Milwaukee, Wisconsin: University of Wisconsin - Milwaukee.

- Haas, Jennifer R., and Rachael A. Schultz. 2018. *Archaeological Investigations for the Gas Main Extension between Portage and Briggsville, Portage County, Wisconsin*. Milwaukee, Wisconsin: University of Wisconsin - Milwaukee.
- Haas, Jennifer R., and Rachael A. Schultz. 2018. *Cultural Resource Investigations for the Cana Island Electric Conversion Project, Door County, Wisconsin*. Milwaukee, Wisconsin: University of Wisconsin - Milwaukee.
- Haas, Jennifer R., and Rachael A. Schultz. 2018. *Phase I Archaeological Investigations for a Proposed Underground Electric Service to 2420 Nicolet Drive, Uw-Green Bay Campus, Brown County, Wisconsin*. Milwaukee, Wisconsin: University of Wisconsin - Milwaukee.
- Haas, Jennifer R., and Rachael A. Schultz. 2018. *Results of Archaeological Investigations and Monitoring within Hustisford Effigy (47DO0074/ BDO-0218) and Horseshoe Crab (47DO0075/ BDO-0219) Along CTH R, Dodge County, Wisconsin*. Milwaukee, Wisconsin: University of Wisconsin - Milwaukee.
- Haas, Jennifer R., and Rachael A. Schultz. 2018. *Results of Archaeological Monitoring within Bryant Cemetery (47DA1283/ BDA-0254) at 1600 Emil Street, Dane County, Wisconsin*. Milwaukee, Wisconsin: University of Wisconsin - Milwaukee.
- Haas, Jennifer R., and Rachael A. Schultz. 2018. *Results of Archaeological Monitoring within Engine House Burial (47WL0042/ BWL-0115) at 640 Main Street, Walworth County, Wisconsin*. Milwaukee, Wisconsin: University of Wisconsin - Milwaukee.
- Haas, Jennifer R., and Rachael A. Schultz. 2018. *Results of Archaeological Monitoring within Greenbush Mounds (47DA0151/ BDA-0396) at 710 Mills Street, Dane County, Wisconsin*. Milwaukee, Wisconsin: University of Wisconsin - Milwaukee.
- Haas, Jennifer R., and Rachael A. Schultz. 2018. *Results of Archaeological Monitoring within Hornstone (47DR0029/ BDR-0090) at 5081 S Cave Point Drive, Door County, Wisconsin*. Milwaukee, Wisconsin: University of Wisconsin - Milwaukee.
- Haas, Jennifer R., and Rachael A. Schultz. 2018. *Results of Archaeological Monitoring within Kraemer Village (47SB0021/ BSB-0206) at 704 Lakeshore Drive, Sheboygan County, Wisconsin*. Milwaukee, Wisconsin: University of Wisconsin - Milwaukee.
- Haas, Jennifer R., and Rachael A. Schultz. 2018. Results of Archaeological Monitoring within Otto Burtz Cemetery (Bbn-0044) for Chibardun Telephone Along Ush 8, Barron County, Wisconsin. Milwaukee, Wisconsin: University of Wisconsin - Milwaukee.
- Haas, Jennifer R., and Rachael A. Schultz. 2018. *Results of Archaeological Monitoring within Redfield's Mounds (47PT0027/ BPT-0099) at 514 Polk Street, Portage County, Wisconsin*. Milwaukee, Wisconsin: University of Wisconsin - Milwaukee.
- Haas, Jennifer R., and Rachael A. Schultz. 2018. *Results of Archaeological Monitoring within Rock of Paper (47JE1207/ BJE-0234) at N6492 Shorewood Hills Road, Jefferson County, Wisconsin*. Milwaukee, Wisconsin: University of Wisconsin - Milwaukee.
- Haas, Jennifer R., and Rachael A. Schultz. 2018. *Results of Archaeological Monitoring within St. John Cantius Cemetery (BOC-0098) Along Cross Road, Oconto County, Wisconsin*. Milwaukee, Wisconsin: University of Wisconsin - Milwaukee.
- Haas, Jennifer R., and Rachael A. Schultz. 2018. *Results of Archaeological Monitoring within Weyauwega West Mounds (47WP0338/ BWP-0180) at 120 W Main Street, Waupaca County, Wisconsin*. Milwaukee, Wisconsin: University of Wisconsin - Milwaukee.
- Haas, Jennifer R., Rachael A. Schultz, and Kelly Noack. 2018. *Results of Archaeological Monitoring within Eighthmy Group (47DA0045/ BDA-0321) Along Timber Lane, Dane County, Wisconsin*. Milwaukee, Wisconsin: University of Wisconsin - Milwaukee.
- Haas, Jennifer R., Rachael A. Schultz, and Kelly Noack. 2018. *Results of Archaeological Monitoring within Little Round Mounds (47GL276/ BGL-0145) for Residential Gas Services Along Melmar and Welk Roads, Green Lake County, Wisconsin*. Milwaukee, Wisconsin: University of Wisconsin - Milwaukee.

- Haas, Jennifer R., Rachael A. Schultz, and Kelly Noack. 2018. *Results of Archaeological Monitoring within Peace United Church of Christ Cemetery (BWT-0156), Last Home Cemetery (BWT-0061), and Frieden's United Church of Christ Cemetery (BWT-0062) Along Cth P, Washington County, Wisconsin*. Milwaukee, Wisconsin: University of Wisconsin - Milwaukee.
- Haas, Jennifer R., Rachael A. Schultz, and Kelly Noack. 2018. *Results of Archaeological Monitoring within the Uncatalogued Portion of Terminal Moraine Li (47SK0618/BSK-0363) in Devil's Lake State Park, Sauk County, Wisconsin*. Milwaukee, Wisconsin: University of Wisconsin - Milwaukee.
- Haas, Jennifer R., Rachael A. Schultz, and Megan E. Thornton. 2018. *Results of Archaeological Monitoring within St. Peters Cemetery (BMN-0051) at 2403 Collins Road, Manitowoc County, Wisconsin*. Milwaukee, Wisconsin: University of Wisconsin - Milwaukee.
- Haas, Jennifer R., and Katherine M. Sterner. 2018. *Results of Archaeological Investigations and Monitoring within Thiebeau's Point (47JE0030/BJE-0133) for Charley Bluff Road Underground Electric Conversion, We-Energies WR4134594, Town of Koshkonong, Jefferson County, Wisconsin*. Milwaukee, Wisconsin: University of Wisconsin - Milwaukee.
- Haas, Jennifer R., and Katherine M. Sterner. 2018. *Technical Memo: Lead Service Line Replacements, City of Milwaukee, Milwaukee County, Wisconsin-- Inadvertent Disturbance of Uncatalogued Burial Sites*. Milwaukee, Wisconsin: University of Wisconsin - Milwaukee.
- Haas, Jennifer R., Christina Zweig, and Jennifer L. Picard. 2018. *Archaeological Investigations for the STH 22 Gas Main, Shawano, Wisconsin*. Milwaukee, Wisconsin: University of Wisconsin - Milwaukee.
- Haas, Jennifer R., Christina Zweig, Nicholas Weber, and Justin Miller. 2018. *Cultural Resource Investigations for the Lakeshore Lateral Project, Kenosha, Racine, and Walworth Counties, Wisconsin*. Milwaukee, Wisconsin: University of Wisconsin - Milwaukee.
- Haas, Jennifer R. 2017. *Archaeological Investigations for the Plymouth-Chilton Gas Utility in Sheboygan, Calumet, and Manitowoc Counties, Wisconsin*. University of Wisconsin-Milwaukee Archaeological Research Laboratory, Report of Investigations No. 463.
- Haas, Jennifer R. 2017. *Phase I Archaeological Survey for a Timber Harvest Location, Chalk Hill Hydroelectric Project, Marinette County, Wisconsin and Menominee County, Michigan*. University of Wisconsin-Milwaukee Archaeological Research Laboratory, Report of Investigations No. 452.
- Haas, Jennifer R. 2017. *Phase I Archaeological Survey for Earthen Embankment Improvements, Chalk Hill Hydroelectric Project, FERC Project No. 2394, Marinette County, Wisconsin*. University of Wisconsin-Milwaukee Archaeological Research Laboratory, Report of Investigations No. 451.
- Haas, Jennifer R., Gail R. Klein and Jennifer L. Picard. 2017. *Cultural Resource Assessment for the Muskego Bridge Project, City of Muskego, Waukesha County*. University of Wisconsin-Milwaukee Archaeological Research Laboratory Report of Investigations No. 488.
- Haas, Jennifer R. and Richard H. Kubicek. 2017. *Archaeological Investigations for the Alexander Hydroelectric Project*. University of Wisconsin-Milwaukee Archaeological Research Laboratory Report of Investigations No. 461.
- Haas, Jennifer R. and Kelly Jo Noack. 2017. *Cultural Resource Investigations for the Langlade Fish Rearing Station, Wisconsin Department of Natural Resources, Langlade County, Wisconsin*. University of Wisconsin-Milwaukee Archaeological Research Laboratory Report of Investigations No. 459.
- Haas, Jennifer R. and Kelly Jo Noack. 2017. *Cultural Resources Investigations for the Milwaukee Waterworks Lead Line Service Replacements, City of Milwaukee, Milwaukee County, Wisconsin*. University of Wisconsin-Milwaukee Archaeological Research Laboratory Report of Investigations No. 449.
- Haas, Jennifer R., Jennifer L. Picard and Catherine R. Jones. 2017. *Report on Human Skeletal Remains from the Lake Farms Archaeological District and site 47DA1428, Dane County, Wisconsin*. University of Wisconsin-Milwaukee Archaeological Research Laboratory Report of Investigations No. 444.

- Haas, Jennifer R., Jennifer L. Picard, Catherine R. Jones and Christina L. Zweig. 2017. *Report of Archaeological Monitoring and Burial Excavation for the Westtown Retire Phase I Project, Milwaukee County, Wisconsin*. University of Wisconsin-Milwaukee Archaeological Research Laboratory Report of Investigations No. 468.
- Haas, Jennifer R., Jennifer L. Picard and Kelly Jo Noack. 2017. *Cultural Resources Investigations for Lead Service Line Replacements in the City of Milwaukee, Milwaukee County, Wisconsin*. University of Wisconsin-Milwaukee Archaeological Research Laboratory Report of Investigations No. 470.
- Haas, Jennifer R., Jennifer L. Picard, Kelly Jo Noack and Richard H. Kubicek. 2017. *Investigations of Site 47MI0493 Allis Pond for the Bay View (Grand Trunk) Wetland Project, Milwaukee County, Wisconsin*. University of Wisconsin-Milwaukee Archaeological Research Laboratory Report of Investigations No. 464.
- Haas, Jennifer R., Jennifer L. Picard, Seth Schneider, Robert W. Vanderheiden and Rachel McTavish. 2017. *Archaeological Investigations for Utility and Road Work along Bay Shore Drive within Site 47WN0222 (BWN-0195) McCauley, City of Oshkosh, Winnebago County, Wisconsin*. University of Wisconsin-Milwaukee Archaeological Research Laboratory Report of Investigations No. 462.
- Haas, Jennifer R., Jennifer L. Picard and Katherine M. Sterner. 2017. *Results of Archaeological Investigations and Monitoring for Gas and Electric Installation along Bay Shore Drive within site 47WN0222 (BWN-0195) McCauley, City of Oshkosh, Winnebago County, Wisconsin*. University of Wisconsin-Milwaukee Archaeological Research Laboratory Report of Investigations No. 455.
- Haas, Jennifer R. and Rachael A. Schultz. 2017. *Cultural Resource Investigations for the Virmond Park Lake Michigan Access Stairs, Ozaukee County, Wisconsin*. University of Wisconsin-Milwaukee Archaeological Research Laboratory Report of Investigations No. 471.
- Haas, Jennifer R. and Rachael A. Schultz. 2017. *Cultural Resources Investigations for the Franklin and Ann Street Reconstruction, City of Whitewater, Walworth County, Wisconsin*. University of Wisconsin-Milwaukee Archaeological Research Laboratory Report of Investigations No. 467.
- Haas, Jennifer R. and Rachael A. Schultz. 2017. *Phase I Archaeological Investigations for Chalk Hill Hydroelectric Project Recreation Site 3, Menominee County, Michigan*. University of Wisconsin-Milwaukee Archaeological Research Laboratory Report of Investigations No. 458.
- Haas, Jennifer R. and Rachael A. Schultz. 2017. *Phase I Archaeological Investigations of Draper's Creek (47SK0331) for Centurylink Telecommunications Line, Sauk County, Wisconsin*. University of Wisconsin-Milwaukee Archaeological Research Laboratory Report of Investigations No. 460.
- Haas, Jennifer R. 2017. *Planning Study for the Lake View Municipal Golf Course, City of Oshkosh, Winnebago County, Wisconsin*. University of Wisconsin-Milwaukee Archaeological Research Laboratory Report of Investigations No. 467.
- Haas, Jennifer. 2017. *Results of Archival Research for the CTH S Phase 2 Project, Amazon Driveway to CTH H, Village of Somers, City of Kenosha*. University of Wisconsin-Milwaukee Cultural Resource Management Technical Memo TM2017-003.
- Haas, Jennifer and Jennifer L. Picard. 2017. *City of Waukesha Grand Avenue/South Street Cultural Resources Review*. University of Wisconsin-Milwaukee Cultural Resource Management Technical Memo TM2017-018.
- Haas, Jennifer R. and Gail R. Klein. 2017. *Cultural Resources Investigations for the Main Street Reconstruction Project*. University of Wisconsin-Milwaukee Cultural Resource Management Technical Memo TM2017-081.
- Haas, Jennifer R. and Justin Miller. 2017. *Amended Section 106 Documentation: Architecture History Investigations, USH 45, STH 11 (Durand Ave) to STH 50 (75th St), WisDOT 3210-00-02/72*. University of Wisconsin-Milwaukee Cultural Resource Management Technical Memo TM2017-144.
- Haas, Jennifer R., Kelly Jo Noack and Seth Schneider. 2017. *Preliminary Cultural Resource Investigations for the 43rd Street Ditch and Jackson Park Project, Milwaukee County, Wisconsin*. University of Wisconsin-Milwaukee Cultural Resource Management Technical Memo TM2017-177.

- Haas, Jennifer R. and Jennifer L. Picard. 2017. *Results of Archaeological Monitoring: Lower Yahara River Trail Phase One Improvements, Dane County. WISDOT ID 5992-08-84*. University of Wisconsin-Milwaukee Cultural Resource Management. Technical Memo TM2017-152
- Haas, Jennifer R. and Rachael A. Schultz. 2017. *Results of Archaeological Monitoring: Indian Fields (47MI0014/BMI-0093) Proposed Parking Lot at W. Montana St. and S. 31st St.* University of Wisconsin-Milwaukee Cultural Resource Management Technical Memo TM2017-162
- Haas, Jennifer R. 2016. *Archaeological Records Review, Fiber Optic Installation, Perry County, Indiana*. Milwaukee, Wisconsin: University of Wisconsin-Milwaukee Cultural Resource Management Report of Investigations No. 400.
- Haas, Jennifer R., & Christina Zweig. 2016. *Archaeological Investigations for the Hospital Road Gas Main, Walworth County, Wisconsin*. Milwaukee, Wisconsin: University of Wisconsin-Milwaukee Cultural Resource Management Report of Investigations No. 418.
- Schneider, Seth, Catherine Jones & Jennifer R. Haas. 2016. *Archaeological Monitoring of the Highwood Estates Gas Main Replacement Project, Dane County, Wisconsin*. Milwaukee, Wisconsin: University of Wisconsin-Milwaukee Cultural Resource Management Report of Investigations No. 420.
- Picard, Jennifer L., Jennifer R. Haas, & R. Kubicek. 2016. *Archaeological Investigations at 47WL0068 (BWL-0108) Williams Bay, Walworth County, Wisconsin*. Milwaukee, Wisconsin: University of Wisconsin-Milwaukee Cultural Resource Management Report of Investigations No. 423.
- Schneider, Seth, & Jennifer R. Haas. 2016. *Phase I Archaeological Investigations for the Lake Summer Main Replacement in Dane and Jefferson Counties, Wisconsin*. Milwaukee, Wisconsin: University of Wisconsin-Milwaukee Cultural Resource Management Report of Investigations No. 424
- Haas, Jennifer R., & Kelly J. Noack. 2016. *Cultural Resource Investigations for Year 2016 Water Main Replacements, Milwaukee County, Wisconsin*. Milwaukee, Wisconsin: University of Wisconsin-Milwaukee Cultural Resource Management Report of Investigations No. 426.
- Haas, Jennifer R., Christina Zweig, & Gail R. Klein. 2016. *Cultural Resource Investigations for the Richland Grant Telephone Project, Richland and Crawford Counties, Wisconsin*. Milwaukee, Wisconsin: University of Wisconsin-Milwaukee Cultural Resource Management Report of Investigations No. 427.
- Haas, Jennifer R., Kevin Cullen, Brian Abbott, Gail Klein., & Richard Kubicek. 2016. *Cultural Resource Investigations for the Fox River Clean Up Project, City of Oshkosh, Winnebago County, Wisconsin*. Milwaukee, Wisconsin: University of Wisconsin-Milwaukee Cultural Resource Management Report of Investigations No. 437.
- Schneider, Seth, Richard H. Kubicek, & Jennifer R. Haas. 2016. *Phase I Archaeological Investigations of the Veteran's Home Village and Burial Site (47WP0021/BWP-0172), Wisconsin Veteran's Home at King*. Milwaukee, Wisconsin: University of Wisconsin-Milwaukee Cultural Resource Management Report of Investigations No. 438
- Picard, Jennifer L., Jennifer R. Haas, & R. Kubicek. 2016. *Phase I Archaeological Survey of the Proposed CenturyLink Telephone Corridor, Prairie du Chien, Crawford County, Wisconsin*. Milwaukee, Wisconsin: University of Wisconsin-Milwaukee Cultural Resource Management Report of Investigations No. 440.
- Haas, Jennifer R., & Walker Good. 2016. *Archaeological Investigations for the Sparta Gas Utility, Monroe County, Wisconsin*. Milwaukee, Wisconsin: University of Wisconsin-Milwaukee Archaeological Research Laboratory Report of Investigations No. 442.
- Haas, Jennifer R. & Justin Miller. 2016. *Cultural Resources Investigations for Five Water Main Replacements in the City of Milwaukee, Milwaukee County, Wisconsin*. Milwaukee, Wisconsin: University of Wisconsin-Milwaukee Archaeological Research Laboratory Report of Investigations No. 443.
- Haas, Jennifer R. 2016. *Cultural Resources: Results of Archival Research and Recommendations for Contract 16-01 Fernau Avenue Watersheds North Main Street Area Detention Basin*. Document prepared for the City of Oshkosh.
- Haas, Jennifer R. 2016. *Cultural Resources: Results of Archival Research and Recommendations for Contract 16-03 Snell West Pump Station and Interceptor Sewer*. Document prepared for the City of Oshkosh.

- Haas, Jennifer R. 2016. *Cultural Resources: Results of Archival Research and Recommendations for Contract 16-05 Concrete Paving and Utilities 20th Avenue*. Document prepared for the City of Oshkosh.
- Haas, Jennifer R. 2016. *Cultural Resources: Results of Archival Research and Recommendations for Contract 16-05 Concrete Paving and Utilities Bismarck Location*. Document prepared for the City of Oshkosh.
- Haas, Jennifer R. 2016. *Cultural Resources: Results of Archival Research and Recommendations for Contract 16-05 Concrete Paving and Utilities Farmington*. Document prepared for the City of Oshkosh.
- Haas, Jennifer R. 2016. *Cultural Resources: Results of Archival Research and Recommendations for Contract 16-05 Concrete Paving and Utilities Maricopa*. Document prepared for the City of Oshkosh.
- Haas, Jennifer R. 2016. *Cultural Resources: Results of Archival Research and Recommendations for Contract 16-05 Concrete Paving and Utilities Ripple*. Document prepared for the City of Oshkosh.
- Haas, Jennifer R. 2016. *Cultural Resources: Results of Archival Research and Recommendations for Contract 16-05 Concrete Paving and Utilities Westfield*. Document prepared for the City of Oshkosh.
- Haas, Jennifer R. 2016. *Cultural Resources: Results of Archival Research and Recommendations for Contract 16-07 Concrete Paving and Utilities Fond du Lac Avenue*. Document prepared for the City of Oshkosh.
- Haas, Jennifer R. 2016. *Cultural Resources: Results of Archival Research and Recommendations for Contract 16-34 Aviation Business Park*. Document prepared for the City of Oshkosh.
- Haas, Jennifer R. 2016. *Cultural Resources: Results of Archival Research and Recommendations for Contract 16-35 Quail Run*. Document prepared for the City of Oshkosh.
- Haas, Jennifer R. 2016. *Cultural Resources: Results of Archival Research and Recommendations for Contract 16-35 West 5th Avenue*. Document prepared for the City of Oshkosh.
- Haas, Jennifer R. 2016. *Cultural Resources: Results of Archival Research and Recommendations for Contract 16--16 Seniors Center Location*. Document prepared for the City of Oshkosh.
- Haas, Jennifer R. 2016. *Technical Memo Results of Archival/Literature Research for Archaeological and Architectural/Historical Resources MMSD Wilson Park Creek Reach 3 Preliminary Engineering*.
- Haas, Jennifer R. 2016. *Technical Memo: Phase I Archaeological Investigations for WIS 19, I-39/90/94 to River River, Dane County, Wisconsin*.
- Haas, Jennifer R. 2016. *Technical Memo: Results of Archaeological Monitoring for BMQ-0018 Eastside Lutheran Cemetery, Milwaukee, Wisconsin*.
- Haas, Jennifer R. & Gail R. Klein. 2016. *Technical Memo Cultural Resource Investigations for the Bridge Structure between S. Root River Parkway and S.104th Street, City of Greenfield, Milwaukee County*.
- Haas, Jennifer R. 2016. *Technical Memo 2016.009 Results of Archaeological Research for Bice Creek Lane Delta IR 17003, Milwaukee, Wisconsin*.
- Haas, Jennifer R. 2016. *Technical Memo 2016.010 Results of Archaeological Research for Randeville Conversion Stage 3 Project, Dickinson County, Michigan*.
- Haas, Jennifer R. 2016. *Technical Memo 2016.011 Results of Archaeological Research for the Trout Creek Delta Conversion Project, Houghton and Ontonagon Counties, Michigan*.
- Haas, Jennifer R. 2016. *Technical Memo 2016.014 Cultural Resource Investigations for a Bridge Removal, City of Muskego, Waukesha County*.
- Haas, Jennifer R. 2016. *Technical Memo 2016.016 Results of Archaeological Research for the Michigan Pole Replacement Project*.
- Haas, Jennifer R. & Walker Good. 2016. *Technical Memo 2016.017 Archaeological Monitoring of Site 47WL0068 (BWL-0108) Williams Bay, Walworth County, Wisconsin*.

- Haas, Jennifer R. & Seth Schneider. 2016. *Technical Memo 2016.027 Inadvertent Discoveries at Crab Apple Point (47JE0093/BJE-0160) and Rufus Bingham Mound Group (47JE0096/BJE-0161)*.
- Haas, Jennifer R., Katherine Shillinglaw, and Rhiannon Jones. 2015. *Archaeological Investigations at the Finch Family Cemetery (47JE0902/BJE-0101), Jefferson County, Wisconsin*. Archaeological Research Laboratory Report of Investigations No. 216.
- Haas, Jennifer R., Richard H. Kubicek and Ethan A. Epstein. 2015. Archaeological Data Recovery at 47JE1166 (Wolters), West River Drive Bridge and Approaches, Jefferson County, Wisconsin. Archaeological Research Laboratory Report of Investigations No.331
- Haas, Jennifer R., Katherine Shillinglaw, Alexis Jordan and Rhiannon Jones. 2015. *Archaeological Investigations at Crab Apple Point (47JE0093/BJE-0160) and the Rufus Bingham Mound Group (47JE0096/BJE-0161), Jefferson County, Wisconsin*. University of Wisconsin-Milwaukee Cultural Resource Management Report of Investigations No. 340.
- Picard, Jennifer L., Alexander W. Anthony and Jennifer R. Haas. 2015. Phase I Archaeological Investigations Along St. Martin's Road (CTH MM), S. North Cape Road to STH 100, City of Franklin, Milwaukee County, Wisconsin. University of Wisconsin-Milwaukee Cultural Resource Management Report of Investigations No. 359.
- Haas, Jennifer R. 2015. *Phase I Archaeological Investigations for the Cascade Gas Extension Project, Columbia County, Wisconsin*. Archaeological Research Laboratory Report of Investigations No. 361.
- Haas, Jennifer R., Catherine R. Jones, Brianne E. Charles and Jennifer L. Picard. 2015. *Archaeological Investigations at 47DA0530 (BDA-0272) Woodward Shores, Dane County, Wisconsin*. Archaeological Research Laboratory Report of Investigations No. 362.
- Haas, Jennifer R. and Katherine Sterner-Miller. 2015. *Phase I Archaeological Investigations for Peters Concrete Borrow Pit, Oconto County, Wisconsin*. University of Wisconsin-Milwaukee Cultural Resource Management Report of Investigations No. 365.
- Haas, Jennifer R., Justin Miller, Deanna Dytchkowskyj and Christina Zweig. 2015. *Cultural Resource Investigations for Water Main Replacements, Milwaukee County, Wisconsin*. University of Wisconsin-Milwaukee Cultural Resource Management Report of Investigations No. 367.
- Haas, Jennifer R. and Gail R. Klein. 2015. *Architecture-History and Archaeological Investigations for CTH C, American Eagle Drive to CTH Z, Washington County, Wisconsin*. Archaeological Research Laboratory Report of Investigations No. 386.
- Haas, Jennifer R., Seth Schneider, Ethan A. Epstein and Jennifer L. Picard. 2015. *Archaeological Investigations for the USH 51 Environmental Assessment, Dane County, Wisconsin*. Archaeological Research Laboratory Report of Investigations No. 390
- Haas, Jennifer R., Christina Zweig and Rachel McTavish. 2015. *Phase I Archaeological Investigations for the Northwest Capacity Dovre Lateral Project, Barron County, Wisconsin*. Archaeological Research Laboratory Report of Investigations No. 392.
- Haas, Jennifer R. and Kelly Noack. 2015. *Cultural Resource Investigations for the Lakefront Loop, Milwaukee Streetcar Project, City of Milwaukee, Milwaukee County, Wisconsin*. Archaeological Research Laboratory Report of Investigations No. 397.
- Zweig, Christina and Jennifer R. Haas. 2015. Phase I Archaeological Investigations for the Riverview Corporate Park, Kenosha County, Wisconsin. University of Wisconsin-Milwaukee Cultural Resource Management Report of Investigations No. 399.
- Haas, Jennifer R. 2015. *Archaeological Investigations for the Highwood Estates Gas Main Replacement Project, Dane County, Wisconsin*. University of Wisconsin-Milwaukee Cultural Resource Management Report of Investigations No. 404.
- Haas, Jennifer R. and Christina Zweig. 2015. *Phase I Archaeological Investigations for the Blair Lateral Project, Jackson and Trempealeau Counties, Wisconsin*. Archaeological Research Laboratory Report of Investigations No. 405.

- Haas, Jennifer R., Eric Burant and Kelly Noack. 2015. *Cultural Resource Investigations for Water Main Extensions, City of Manitowoc, Manitowoc County, Wisconsin*. University of Wisconsin-Milwaukee Cultural Resource Management Report of Investigations No. 412.
- Haas, Jennifer R. and Ethan A. Epstein. 2015. *Phase I Archaeological Investigations, Fiber Optic Installation, Hoosier National Forest, Perry County, Indiana*. University of Wisconsin-Milwaukee Cultural Resource Management Report of Investigations No. 413.
- Haas, Jennifer R. 2015. *Archaeological Investigations for the Wanaki Golf Course Bridges, Waukesha County, Wisconsin*. University of Wisconsin-Milwaukee Cultural Resource Management Report of Investigations No. 416.
- Haas, Jennifer R. . 2015. *Phase I Archaeological Investigations for the WIS 130 Wisconsin River Crossing, Richland, Sauk, and Iowa Counties, Wisconsin*. Archaeological Research Laboratory Report of Investigations No. 417.
- Haas, Jennifer R. and Richard H. Kubicek. 2015. *Phase I Archaeological Investigations for the WIS 130 Wisconsin River Crossing, Richland, Sauk, and Iowa Counties, Wisconsin*. Archaeological Research Laboratory Report of Investigations No. 417
- Haas, Jennifer R. 2014. Phase I Archaeological Investigations for USH 12, STH 50 to STH 67, Walworth County, Wisconsin, WisDOT ID 1080-12-00. Milwaukee, Wisconsin, Archaeological Research Laboratory, Report of Investigations No. 291.
- Haas, Jennifer R. 2014. Technical Memo: Permission to Construct within Uncatalogued Burial Site, 47WK0139/BWK-0159 Peet's South Shore Mounds, WHS 14-1107/WK, Waukesha County, Wisconsin.
- Haas, Jennifer R. 2014. Technical Memo: Permission to Construct within Uncatalogued Burial Sites 47RI0420/BRI0241 (Waterbirds), 47RI0421/BRI-0234 Mink Escape Mound Group and 47RI0498/BRI0219 (Smoking Birds), WHS 14-1004 RI, Richland County, Wisconsin.
- Haas, Jennifer R. and Gail R. Klein. 2014. Archaeological Investigations for the Samuel Myers Park Beach Redesign, City of Racine, Racine County, Wisconsin. Milwaukee, Wisconsin, Archaeological Research Laboratory, Report of Investigations No. 258.
- Haas, Jennifer R. and Richard Kubicek. 2014. Phase I Archaeological Investigations for the Danbury Gas Utility, Burnett County, Wisconsin. Milwaukee, Wisconsin, Archaeological Research Laboratory, Report of Investigations No. 289.
- Haas, Jennifer R. and Richard Kubicek. 2014. Phase I Archaeological Investigations for the WIS 130 Wisconsin River Crossing, Richland, Sauk, and Iowa Counties, Wisconsin. Milwaukee, Wisconsin, Great Lakes Archaeological Research Center, Report of Investigations No. 855.
- Haas, Jennifer R., Richard Kubicek, Jennifer Picard, and Jeremy Doyle. 2014. Archaeological Investigations at the Taylor House Mound Group (47RO0181) and the Hotel Drive Site (47RO0244), Rock County, Wisconsin. Milwaukee, Wisconsin, Archaeological Research Laboratory, Report of Investigations No. 240.
- Haas, Jennifer R. and Richard Kubicek. 2012. Archaeological Investigations at Site 47WN0716 (BWN-0146), Winnebago County, Wisconsin. Great Lakes Archaeological Research Center, Report of Investigations No.797.
- Haas, Jennifer R., Jennifer Picard, Caroline Freiwald, and William Eichmann. 2012. Phase II Evaluation of 21CP68, Alternate Gatewell 2 Outlet Alignment at the City of Montevideo, Chippewa County, Minnesota. Great Lakes Archaeological Research Center, Report of Investigations No.777.
- Haas, Jennifer R. 2012. Phase II Archaeological Evaluation of 47MN0474, Manitowoc County, Wisconsin, USDA NRCS. Great Lakes Archaeological Research Center, Report of Investigations No.796.
- Haas, Jennifer R. 2012. Phase II Archaeological Evaluation of 47IA0510, Iowa County, Wisconsin, USDA NRCS. Great Lakes Archaeological Research Center, Report of Investigations No.795.
- Haas, Jennifer R. 2012. Phase II Archaeological Evaluation of 47JE0706, Jefferson County, Wisconsin, USDA NRCS. Great Lakes Archaeological Research Center, Report of Investigations No.795.

- Haas, Jennifer R., Jennifer Picard, Rolfe Mandel, Paul Goldberg, Caroline Freiwald, Richard Kubicek, Rhiannon Jones, Nicholas Weber, John Bennett and William Eichmann. 2011. *Phase III Mitigation for Archaeological Site 32RY473, Ramsey County, North Dakota*. Great Lakes Archaeological Research Center, Report of Investigations No.774.
- Haas, Jennifer R., Rhiannon Jones, and E. McCarthy. 2011. *Archaeological Data Recovery at 21RO039 (Strandlund), Roseau County, Minnesota*. Great Lakes Archaeological Research Center, Report of Investigations No.749.
- Haas, Jennifer R., Rhiannon Jones, and Justin Miller. 2010. *Cultural Resources Investigations for the St. Croix Wastewater Treatment Facility, Polk County, Wisconsin*. Great Lakes Archaeological Research Center, Report of Investigations No. 754.
- Haas, Jennifer R. and Katherine Shillinglaw. 2010 *Archaeological Investigations of HN#47 Oakhill Road 3.1 Mile UG Project Area, Sauk County, Wisconsin*. Great Lakes Archaeological Research Center, Report of Investigations No. 751.
- Haas, Jennifer R. and Rhiannon Jones. 2010. *Cultural Resources Investigations of Stage 2A Levee Alignments and Ponding Areas at the City of Breckenridge, Wilkin County, Minnesota*. Great Lakes Archaeological Research Center, Report of Investigations No. 747.
- Haas, Jennifer R. and Katherine Shillinglaw. 2010. *Phase I Archaeological Investigations for the CTH D Realignment, Canon Road to CTH C, Lafayette County, Wisconsin*. Great Lakes Archaeological Research Center, Report of Investigations No. 750.
- Haas, Jennifer R. and Katherine Shillinglaw. 2010. *Phase I Archaeological Investigations of Proposed USDA-NRCS Improvements on the Bomkamp Property, Iowa County, Wisconsin*. Great Lakes Archaeological Research Center, Report of Investigations No. 739.
- Haas, Jennifer R. and Katherine Shillinglaw. 2010. *Phase I Archaeological Investigations of Proposed USDA-NRCS Improvements on the Gieski and Simpson Properties, Richland County, Wisconsin*. Great Lakes Archaeological Research Center, Report of Investigations No. 740.
- Haas, Jennifer R. and Katherine Shillinglaw. 2010. *Phase I Archaeological Investigations of Proposed USDA-NRCS Improvements on the Gehrt Property, Lafayette County, Wisconsin*. Great Lakes Archaeological Research Center, Report of Investigations No. 741.
- Haas, Jennifer R. and Katherine Shillinglaw. 2010. *Phase I Archaeological Investigations of Proposed USDA-NRCS Improvements on the Jesse Property, Dodge County, Wisconsin*. Great Lakes Archaeological Research Center, Report of Investigations No. 742.
- Haas, Jennifer R. and Katherine Shillinglaw. 2010. *Phase I Archaeological Investigations of Proposed USDA-NRCS Improvements on the Nelson Property, Vernon County, Wisconsin*. Great Lakes Archaeological Research Center, Report of Investigations No. 743.
- Haas, Jennifer R. and William Eichmann. 2010. *Phase I Cultural Resources Investigations of Borrow Areas and Alternate Gatewell 2 Outlet Alignment at the City of Montevideo, Chippewa County, Minnesota*. Great Lakes Archaeological Research Center, Report of Investigations No. 745.
- Haas, Jennifer R. 2010. *Archaeological Investigations for the Mosinee Force Main, Marathon County, Wisconsin*. Great Lakes Archaeological Research Center, Report of Investigations No. 736.
- Haas, Jennifer R., Richard Kubicek, Robert Watson, and Nicholas Weber. 2010. *Archaeological Data Recovery at 47JE0185 (Sauerhammer), 47JE1140 (Lee Rickerman), and 47JE1142 (Strauss-Neis), Jefferson County, Wisconsin*. Great Lakes Archaeological Research Center, Report of Investigations No.726.
- Harvey [Haas], Jennifer R. and Ethan Epstein. 2009. *Archaeological Investigations at 47PK0204 and 47PK0195, St. Croix Falls, Polk County, Wisconsin*. Great Lakes Archaeological Research Center, Report Investigations No. 729.
- Harvey [Haas], Jennifer R., Richard Kubicek, and Robert Watson. 2009. *Phase I Archaeological Investigations, US 12 Fort Atkinson Environmental Impact Statement, Jefferson County, Wisconsin*. Great Lakes Archaeological Research Center, Report Investigations No. 728.

- Harvey [Haas], Jennifer R and Richard Kubicek. 2009. *Archaeological Investigations for the Milwaukee River Watershed Fish Passage Project, Ozaukee County, Wisconsin*. Great Lakes Archaeological Research Center, Report Investigations No. 714.
- Harvey [Haas], Jennifer R. and Katherine Shillinglaw. 2009. *Phase I Archaeological Investigations of Areas of a Proposed Industrial Park, City of Omro, Winnebago County, Wisconsin*. Great Lakes Archaeological Research Center, Report of Investigations No. 723.
- Harvey [Haas] Jennifer R., Katherine Shillinglaw, and Erin Bilyeu. 2008. *Phase I Archaeological Investigations for the WIS 29 Corridor Preservation Study, Shawano County, Wisconsin*. Great Lakes Archaeological Research Center, Report Investigations No. 698.
- Harvey [Haas], Jennifer R. 2008. *Archaeological Investigations for Utility Replacements, Riverview Drive, Village of Howard, Brown County, Wisconsin*. Great Lakes Archaeological Research Center, Technical Document 2008-13.
- Harvey [Haas], Jennifer R. 2008. *Archaeological Investigations for the River Heath Development, Outagamie County, Wisconsin*. Great Lakes Archaeological Research Center, Technical Document 2008-11.
- Harvey [Haas], Jennifer R. and George Christiansen III. 2008. *Phase I Archaeological Investigations and Phase II Evaluations of 47PT0312, 47PT0314, and 47PT0316, USH 10 Corridor Study, USH 51 to CTH K, Portage County, Wisconsin*. Great Lakes Archaeological Research Center, Report of Investigation 696.
- Harvey [Haas], Jennifer R. 2008. *Results of Phase I and II Archeological Investigations of the STH 35/25 North Intersection, Buffalo County, Wisconsin*. Great Lakes Archaeological Research Center, Report of Investigation 694.
- Harvey [Haas], Jennifer R., Rhiannon Jones, and George W. Christiansen III. 2008. *Phase I Archaeological Investigations US 12 Baraboo Bypass, Terrytown Road to I-90/94, Sauk County, Wisconsin*. Great Lakes Archaeological Research Center, Report of Investigations No. 691.
- Harvey [Haas], Jennifer R. 2008. *Phase II Evaluations for Ten Sites at the Midewin National Tallgrass Prairie, Will County, Illinois*. Great Lakes Archaeological Research Center, Report of Investigation 629.
- Harvey [Haas], Jennifer R. and Michael Gregory. 2007. *Phase I Archaeological Investigations and a Phase II Evaluation of 47JE888, STH 26 Fort Atkinson Bypass, Jefferson County, Wisconsin*. Great Lakes Archaeological Research Center, Report of Investigation 659.
- Harvey [Haas], Jennifer R. 2007. *Cultural Resource Evaluation of Approximately 70 Acres at Smith Drop Zone on Camp Atterbury Joint Maneuver Training Center in Johnson County, Indiana*. Great Lakes Archaeological Research Center, Report of Investigation 673.
- Harvey [Haas], Jennifer R. 2007. *Archaeological Data Recovery at Roling #1 Site (47GT628), USH 151 Corridor (Belmont to Dickeyville), Grant County, Wisconsin*. Great Lakes Archaeological Research Center, Report of Investigation 665.
- Harvey [Haas], Jennifer R. 2007. *Archaeological Investigations for CTH O, Dodge County, Wisconsin*. Great Lakes Archaeological Research Center, Report of Investigation 645.
- Harvey [Haas], Jennifer R. 2007. *Archaeological Investigations for the I-94 Corridor Study, Milwaukee, Racine, and Kenosha Counties, Wisconsin and Lake County, Illinois*. Great Lakes Archaeological Research Center, Report of Investigation 623.
- Harvey [Haas], Jennifer R. 2007. *Phase II Evaluation of Three Farmstead Sites: 21MO239, 21MO258, and 21MO274, Camp Ripley, Morrison County, Minnesota*. Great Lakes Archaeological Research Center, Report of Investigation 627.
- Harvey [Haas], Jennifer R. and Katherine Shillinglaw. 2007. *Phase I Archaeological Investigations of Areas of Proposed USDA-FSA Improvements on the Sugar River Crossing LLC Property, Green County, Wisconsin*. Great Lakes Archaeological Research Center, Report of Investigations No. 675.
- Harvey [Haas], Jennifer R. 2007. *Archaeological Investigations at BSC-0029, Hatfield Park, City of New Richmond, St. Croix County, Wisconsin*. Great Lakes Archaeological Research Center, Report of Investigation 661.
- Harvey [Haas], Jennifer R. 2006. *Archaeological Investigations at Creekside Estates, Town of Vernon, Waukesha County, Wisconsin*. Great Lakes Archaeological Research Center, Report of Investigation 619, Milwaukee, WI.

- Harvey [Haas], Jennifer R. 2006. *Archaeological Investigations for the Kenosha-Racine-Milwaukee (KRM) Commuter Connection, Kenosha, Racine, and Milwaukee Counties, Wisconsin*. Great Lakes Archaeological Research Center, Report of Investigation 612.
- Harvey [Haas], Jennifer R. 2006. *Archaeological Data Recovery at 21PL83 City of East Grand Forks Polk County, Minnesota*. Great Lakes Archaeological Research Center, Report of Investigation 592.
- Harvey [Haas], Jennifer R. 2005. *Cultural Resource Mitigation at 32MO296, 32MO306, 32MO1374, and 32MO1375, Morton County, North Dakota*. Great Lakes Archaeological Research Center, Report of Investigation 591.
- Harvey [Haas], Jennifer R., Robert J. Watson, Michael Gregory, and Katherine Shillinglaw. 2005. *Archaeological Investigations at the Winnebago Rapids Cemetery and Neenah Waterworks Site (47WN815), City of Neenah, Winnebago County, Wisconsin*. Great Lakes Archaeological Research Center, Report of Investigation 581.
- Harvey [Haas], Jennifer R. and Kathy Guidi. 2005. *Phase I Archaeological Investigations for Gateway Boulevard, Rock County, Wisconsin*. Great Lakes Archaeological Research Center, Report of Investigation 578.
- Harvey [Haas], Jennifer R., Kathy Guidi, Ed Hajic, and David Mather. 2005. *Archaeological Data Recovery at 21PL72 and 21PL74, Polk County, Minnesota*. Great Lakes Archaeological Research Center, Report of Investigations 559.
- Harvey [Haas], Jennifer R., David Overstreet, Michael Gregory, and Justin Harvey. 2005. *Archaeological Data Recovery at 13PK61 (Fort Des Moines No. 2), Block 35 Locality, City of Des Moines, Polk County, Iowa*. Great Lakes Archaeological Research Center, Report of Investigations 514.
- Harvey [Haas], Jennifer R. and Micheal Kolb. 2005. *Phase I Intensive Archaeological Survey and Geomorphological Investigations for the Spring Valley Reach Dredged Material Management Plan, Dredged Material Placement Coordination Areas 4, 7, 8, and 9, Illinois Waterway, Peoria Pool, Bureau and Putnam Counties, Illinois*. Great Lakes Archaeological Research Center, Report of Investigations 556.
- Harvey [Haas], Jennifer R., Robert Watson, and Becky Gaszak. 2004. *Archaeological Data Recovery at the Campbell House Site (32GF118), Grand Forks County, North Dakota*. Great Lakes Archaeological Research Center, Report of Investigations 546.
- Harvey [Haas], Jennifer R. and Katherine Rognsvoog. 2004. *Archaeological Investigations for Project Area 3, Project Area 4, Alternative Area 2, and Alternative Area 5, Midewin National Tallgrass Prairie, Will County, Illinois*. Great Lakes Archaeological Research Center, Report of Investigations 550, Milwaukee, Wisconsin. (with K.Rognsvoog).
- Harvey [Haas], Jennifer R. 2004. *Phase I Archaeological Investigations for a Proposed 25 Acre Development Site, Shawano County, Wisconsin*. Great Lakes Archaeological Research Center, Report of Investigation 553.
- Harvey [Haas], Jennifer R. 2004. *Phase I Archaeological Investigations of Proposed Improvements on the Renee Morris Property, Winnebago County, Wisconsin*. Great Lakes Archaeological Research Center, Report of Investigation 557.
- Harvey [Haas], Jennifer R. and Michael Kolb. 2004. *Phase I Archaeological and Geomorphological Survey for the Historic Properties, Des Moines and Raccoon Rivers Flood Control Project, Polk County, Iowa*. Great Lakes Archaeological Research Center, Report of Investigation 548.
- Harvey [Haas], Jennifer R. and Katherine Rognsvoog. 2004. *Archaeological Investigation for Alternative Area 1, Alternative Area 3, Alternative Area 4 and the West Side Trail Project Area at the Midewin National Tallgrass Prairie, Will County, Illinois*. Great Lakes Archaeological Research Center, Report of Investigation 540.
- Harvey [Haas], Jennifer R. 2003. *Cultural Resources Investigations for Forest Road 2139 (Indian Market Road) and Forest Road 144 (Shady Knoll Road), Chequamegon-Nicolet National Forest, Forest and Price Counties, Wisconsin*. Great Lakes Archaeological Research Center, Report of Investigation 532.
- Harvey [Haas], Jennifer R. and Katherine Rognsvoog. 2003. *Archaeological Investigations for the Prairie Creek Woods and River Road Seed Beds at the Midewin National Tallgrass Prairie, Will County, Illinois*. Great Lakes Archaeological Research Center, Report of Investigation 534.
- Harvey [Haas], Jennifer R. 2003. *Archaeological Investigations at Naval and Marine Corps Reserve Center, Building 47, Fort Des Moines III, Des Moines, Iowa*. Great Lakes Archaeological Research Center, Report of Investigations 526.

- Harvey [Haas], Jennifer R., Machel R. Lee and Michael Gregory. 2003. *Phase I and II Archaeological Investigations for the Proposed Claude Allouez Bridge Reconstruction Project, City of De Pere, Brown County, Wisconsin*. Great Lakes Archaeological Research Center, Report of Investigations 523.
- Harvey [Haas], Jennifer R., Robert Watson, and Machel Lee. 2003. *Phase I and II Archaeological Investigations of the Preferred Alternative Route for the STH 26 Reconstruction in Dodge, Jefferson, and Rock Counties, Wisconsin*. Great Lakes Archaeological Research Center, Report of Investigations 518.
- Harvey [Haas], Jennifer R. and Machel Lee. 2003. *Archaeological Investigations for a Proposed VoiceStream PCS II Monopole Location in Menomonee Falls, Waukesha County, Wisconsin*. Great Lakes Archaeological Research Center, Report of Investigation 535.
- Harvey [Haas], Jennifer R., David Overstreet, and Justin Harvey. 2002. *Archaeological Investigations for a Housing Development Project, Oneida Reservation, Outagamie County, Wisconsin*. Great Lakes Archaeological Research Center, Report of Investigations 507.
- Harvey [Haas], Jennifer R. 2002. *Archaeological Investigations for the Harbor Siphons and Downstream MIS Project, Milwaukee County, Wisconsin*. Great Lakes Archaeological Research Center, Report of Investigations 511.
- Harvey [Haas], Jennifer R., Miguel Espinoza, Elizabeth Miller, and David F. Overstreet. 2001. *Addendum to Report of Investigations Nos. 349 and 350, Additional Archaeological and Architectural/Historical Investigations, USH 141, from STH 22 to STH 64, Marinette and Oconto Counties, Wisconsin*. Center for Archaeological Research at Marquette University, Report of Investigation 349 & 350.
- Harvey [Haas], Jennifer R. 2001. *Archaeological Investigations of the Bay Lakes Road Extension, Shawano County, Wisconsin*. Great Lakes Archaeological Research Center, Report of Investigations 497.
- Harvey [Haas], Jennifer R. 2001. Floral Assemblage. In *Archaeological Investigations at 47DR58, 47DR115, and 47DR431, Washington Island, Door County, Wisconsin*. Center for Archaeological Research at Marquette University, Report of Investigation 499.
- Harvey [Haas], Jennifer R., Machel Lee, and Robert Watson. 2001. *Archaeological Investigations of the Steinhafels Development Site, Waukesha County, Wisconsin*. Great Lakes Archaeological Research Center, Report of Investigations 498.
- Harvey [Haas], Jennifer R. and David F. Overstreet. 2000. *Phase I Archaeological Survey of Proposed Improvements to STH 93 and a Phase II Evaluation of 47EC78, Eau Claire County, Wisconsin*. Center for Archaeological Research at Marquette University, Report of Investigation 461.
- Harvey [Haas], Jennifer R., Elizabeth Miller, Michael Gregory, Larry Mier, Jeff Moore, Georgia Lusk, and David Overstreet. 2000. *Cultural Resource Investigations of Grandmother Falls Hydroelectric Project Lands, Lincoln County, Wisconsin*. Center for Archaeological Research at Marquette University, Report of Investigation 467.
- Harvey [Haas], Jennifer R. Robert Watson, Paige Schmidt, Maria Lyle, Georgia Lusk, and David Overstreet. 2000. *Archaeological Investigations for the Milwaukee to Madison High Speed Rail Project, Dane, Jefferson, Waukesha, and Milwaukee Counties, Wisconsin*. Center for Archaeological Research at Marquette University, Report of Investigation 473.
- Harvey [Haas], Jennifer R. Michael Kolb, and David F. Overstreet. 2000. *Cultural Resources Reconnaissance and Geomorphological Analysis at the Iowa Army Ammunition Plant, Des Moines County, Iowa*. Center for Archaeological Research at Marquette University, Report of Investigation 475.
- Harvey [Haas], Jennifer R., Paige Schmidt, and David Overstreet. 2000. *A Phase I Archaeological Survey and a Phase II Evaluation of Site 47 Mr 132, Proposed McCleary Bridge and Approaches, Marathon County, Wisconsin*. Center for Archaeological Research at Marquette University, Report of Investigation 472.
- Harvey [Haas], Jennifer R., Paige Schmidt, and David Overstreet. 2000. *Archaeological Investigations for the Proposed I90/I94 Interchange Near Tomah, Monroe County, Wisconsin*. Great Lakes Archaeological Research Center, Report of Investigations 458.

- Harvey [Haas], Jennifer R., David Overstreet, Michael Gregory, James Clark, and Lawrence Mier. 2000. *Phase I and II Archaeological Studies at a Langford Tradition Occupation (47 Mi 255) in Milwaukee County, Wisconsin*. Great Lakes Archaeological Research Center at Marquette University, Reports of Investigations 453.
- Harvey [Haas], Jennifer R. and David Overstreet (Editor). 2000. *Data Recovery at the Magee-Mitton Site (47SW150), Shawano County, Wisconsin*. Great Lakes Archaeological Research Center, Reports of Investigations 448.
- Harvey [Haas], Jennifer R. and David Overstreet. 1999. *Phase I Archaeological Survey, a Phase II Evaluation of 47WL298 and Archaeological Investigations at BWL105 (Grout Children's Graves), for the STH120-Lakes Geneva Bypass, Walworth County, Wisconsin*. Great Lakes Archaeological Research Center, Reports of Investigations 450.
- Harvey [Haas], Jennifer R. and David Overstreet. 1999. *Archaeological Monitoring at Five Sites within the Proposed STH 131 Alignment, Upper Kickapoo River Valley, Vernon County, Wisconsin*. Great Lakes Archaeological Research Center, Inc. Reports of Investigations No. 454.
- Harvey [Haas], Jennifer R., Justin Harvey, Georgia Lusk, and David F. Overstreet. 1999. *Phase I Archaeological Survey of the Proposed STH 16/60 Reconstruction and a Phase II Evaluation of 47DO148, Dodge County, Wisconsin*. Great Lakes Archaeological Research Center, Report of Investigations 455.
- Harvey [Haas], Jennifer R., David F. Overstreet, and Paige A. Schmidt. 1999. *Interim Summary Report of Archaeological Investigations, STH 26 Corridor Study, Dodge, Jefferson, and Rock Counties, Wisconsin*. Great Lakes Archaeological Research Center, Report of Investigations 457.
- Harvey [Haas], Jennifer R., Paige A. Schmidt, and Georgia A. Lusk. 1999. *Cultural Resources Sampling Design for STH 26 Alternatives and Bypasses, Rock, Jefferson, and Dodge Counties, Wisconsin*. Document prepared for Earth Tech, Inc.
- Haas, Jennifer R. 1998. *Phase II Evaluation of Five Sites within the Proposed STH 131 Alignment, Upper Kickapoo River Valley, Vernon County, Wisconsin*. Great Lakes Archaeological Research Center, Report of Investigations 431.
- Haas, Jennifer R. and David F. Overstreet. 1998. *Phase I Archaeological Reconnaissance of the Proposed STH 83-Mukwonago Bypass and Phase I Evaluation of 47WK389 (Tresle Site), Waukesha County, Wisconsin*. Great Lakes Archaeological Research Center, Reports of Investigations 402.
- Haas, Jennifer R., David Overstreet, and Paige Luft. 1998. *Archaeological Survey of the Proposed 115kV/138kV Transmission Line, Badger Switching Station to Clintonville, Waupaca and Shawano Counties, Wisconsin*. Great Lakes Archaeological Research Center, Report of Investigations 444.
- Haas, Jennifer R., James Clark, Paige Luft, Georgia Lusk, and David F. Overstreet. 1998. *Phase I and Phase II Investigations at Five Sites Adjacent to STH 57 on the Door Peninsula, Door County, Wisconsin*. Great Lakes Archaeological Research Center, Report of Investigations 439.
- Haas, Jennifer R. 1997. *Written Historical and Photographic Documentation, Kincheloe Air Force Base, Michigan*. Report submitted to the United States Corps of Engineers, Detroit District.
- Haas, Jennifer R. 1997. *Written Historical and Photographic Documentation, Air Force Station P-23, Wayne County, Michigan*. Report submitted to the United States Corps of Engineers, Detroit District.
- Haas, Jennifer R., Jennifer Ringberg, and Mark Cassell. 1997. *Lakehead Pipeline Company System Expansion Program II: Phase II Evaluations of Cultural Resources in Wisconsin, Volumes I and II*. Institute for Minnesota Archaeology, Consulting; Reports of Investigations No. 465, Minneapolis, Minnesota.
- Haas, Jennifer R., James A. Clark, and Elizabeth Miller. 1997. *Cultural Resource Investigations at the Rhinelander Paper Company Hydroelectric Project, Oneida County, Wisconsin*. Great Lakes Archaeological Research Center, Inc., Reports of Investigations No. 421.
- Haas, Jennifer R., James A. Clark, and Lawrence J. Mier. 1997. *Archaeological Investigations at the Wisconsin Electric Power Company Gas Operations North Border Project, Iron and Vilas Counties, Wisconsin and Gogebic County, Michigan*. Great Lakes Archaeological Research Center, Inc., Reports of Investigations No. 419.

- Haas, Jennifer R. and John D. Richards. 1995. *Summary Report of Archaeological Sites in the Greater Wright-Patterson Air Force Base Project Area*. Great Lakes Archaeological Research Center, Inc. Technical Memo 95.007.
- Haas, Jennifer R., Michael Kolb, and John D. Richards. 1996. *Archaeology, Geomorphology, and Land Use History at Wright-Patterson Air Force Base, Ohio*. Great Lakes Archaeological Research Center, Reports of Investigations No. 389.
- Haas, Jennifer R., C. Johansen-Kastell, Lawrence Mier and John D. Richards. 1995. *Phase II Evaluations of Archaeological Sites 21MO26 and 21MO31, Camp Ripley, Morrison County, Minnesota*. Great Lakes Archaeological Research Center, Inc. Reports of Investigations.
- Haas, Jennifer R. 1995. *Mortuary Practices as Evidence for Inter-regional Interaction and Culture Change on the Northeastern Plains During the Middle Woodland Period*. M.A. Thesis, University of South Carolina, Columbia
- Haas, Jennifer R., Jefferey Logsdon, and John D. Richards. 1994. *Native American Graves Protection and Repatriation (NAGPRA) Inventory of La Farge Lake Materials, Vernon County, Wisconsin*. Great Lakes Archaeological Research Center, Inc. Reports of Investigations No. 371.

WisDOT and WisDNR Short Forms (Selected)

- WisDNR Archaeological Survey Field Report for Readfield Park, Waupaca Wisconsin. Milwaukee, Wisconsin (2019).
- WisDNR Archaeological Survey Field Report for Richland Grant Telephone (WIRG 17.12 Sbaïn), Vernon, Richland, and Crawford Counties, Wisconsin. Milwaukee, Wisconsin (2016).
- WisDNR Archaeological Survey Field Report for the Eureka Gas Extension, Winnebago County, Wisconsin. Milwaukee, Wisconsin (2016).
- WisDNR Letter Report for the Rock River Crossing, Horicon, Dodge County, Wisconsin. Milwaukee, Wisconsin (2016).
- WisDOT Archaeological Literature and Records Review for CTH D, W. Good Hope Road to W. Bradley Road, Milwaukee County. Milwaukee, Wisconsin (2016).
- WisDOT Archaeological Survey Field Report for CTH R, Custer St to Broadway St (WisDOT ID 4310-06-00/71). Milwaukee, Wisconsin (2016).
- WisDOT Archaeological Survey Field Report for STH 50 WisDOT Project ID 1310-10-00. Milwaukee, Wisconsin.
- WisDOT Archaeological Survey Field Report for the USH 51 / STH 138 Intersections with Hoel Avenue and Silverado Drive (WisDOT ID 5845-01-06/07). Milwaukee, Wisconsin (2016).
- WisDOT Archaeological Survey Field Report for the USH 51 Corridor, IH-39/90 to USH 12 (WisDOT ID 5845-06-03). Milwaukee, Wisconsin (2016).
- WisDOT Archaeological Survey Field Report for Watertown Plan Road Bridge Rehabilitation and Temporary Construction Access, Milwaukee County (WisDOT ID 2035-06-70). Milwaukee, Wisconsin (2016).
- WisDOT Archaeological Survey Field Report for West National Avenue, 76th Street to 82nd Street, Milwaukee County (WisDOT 2410-03-01). Milwaukee, Wisconsin (2016).
- WisDOT Archaeological Survey Field Report for Austin Road, West Court Street to Mineral Point Avenue, Rock County, Wisconsin (5990-00-35) (2015).
- WisDOT Archaeological Survey Field Report for Whitnall Park Drive, WisDOT Project ID 2981-00-03, Milwaukee County, Wisconsin (2015).
- WisDOT Archaeological Survey Field Report for Whitnall Park Drive, WisDOT Project ID 2981-00-04, Milwaukee County, Wisconsin (2015).
- WisDOT Archaeological Survey Field Report for AIP 03-55-0093-09 Wausau Downtown Airport, Marthon County, Wisconsin (FOSO 0737-51-09) (2015).

- WisDOT Archaeological Survey Field Report for County Line Road/Golden Creek Bridge, Brown and Outagamie Counties, Wisconsin (WisDOT ID 4519-09-00) (2015).
- WisDOT Archaeological Survey Field Report for CTH D, CTH LL to Lilac Lane, Ozaukee County, Wisconsin (WisDOT ID 4880-01-00) (2015).
- WisDOT Archaeological Survey Field Report for CTH S (2nd St) Bridge, Kewaunee County (WisDOT ID 4409-12-00) (2015).
- WisDOT Archaeological Survey Field Report for Hattie Street Bridge, Marinette County, Wisconsin (2015).
- WisDOT Archaeological Survey Field Report for National Avenue, South 70th Street to South 77th Street, Milwaukee County, Wisconsin (ID 2410-00-07) (2015).
- WisDOT Archaeological Survey Field Report for Riverside Avenue, Marinette County, Wisconsin (WisDOT ID 9995-00-63/64) (2015).
- WisDOT Archaeological Survey Field Report for Taylor County Airiport AIS 3-55-0041-09 (FOS 0760-40-99), Taylor County (2015).
- WisDOT Archaeological Survey Field Report for Whitnall Park Drive, WisDOT Project ID 2981-00-04, Milwaukee County, Wisconsin. (2015)
- WisDNR Archaeological Survey Field Report for Alliant Energy Underground Gas DNR Easement, Columbia County, Wisconsin (2015).
- WisDNR Archaeological Survey Field Report for CTH PF, Sauk County, Wisconsin (2015).
- WisDNR Archaeological Survey Field Report for Olson Dryer Gas Main Extension, Dane County, Wisconsin (2015).
- WisDNR Archaeological Survey Field Report for South Shore Drive, Columbia County, Wisconsin (2015).
- WisDNR Letter Report, BDO-0094 English Prairie Cemetery, Dodge County, Wisconsin (2015).
- WisDOT Archaeological Survey Field Report for CTH M/IH 39-90, Rock County, Wisconsin (2014).
- WisDOT Archaeological Survey Field Report for Surplus Land Milwaukee, Milwaukee County, Wisconsin (2014).
- WisDOT Archaeological Survey Field Report for USH 41 (WisDOT ID 1150-51-00), Peshtigo to Marinette, Marinette County, Wisconsin (2014).
- WisDOT Archaeological Survey Field Report for WIS 60 (WisDOT 2310-17-00), Eagle Drive to State Highway 181, Washington and Ozaukee Counties, Wisconsin (2014)
- WisDNR Archaeological Survey Field Report for Lake Butte des Morts Drive, Ryf Road, and Edgewood Road, City of Oshkosh, Winnebago County (2014).
- WisDOT Archaeological Survey Field Report for IH-43/STH 164 Intersection, Waukesha County, Wisconsin (2014).
- WisDOT Archaeological Survey Field Report for USH 51/STH 29 Marathon County, Wisconsin (2009)

Archaeological Monitoring Reports (Selected)

- Results of Archaeological Monitoring for 47GT0383 (BGT-0244) English Prairie Mound Group (WHS 15-0680 GT).
- Results of Archaeological Monitoring for 47WS0257 (BWS-0159) Rye Field (WHS 15-0598 WS).
- Results of Archaeological Monitoring, 47DA0561 (BDA-0298) Monona Drive Mounds, WHS 14-1119/DA, Dane County, Wisconsin.
- Results of Archaeological Monitoring, 447DA0898 (Ed Lottes Park), Dane County, Wisconsin.
- Results of Archaeological Monitoring, 47DA0058 (BDA-0327) H.P. Hall Bird Effigy, WHS 14-1118/DA, Dane County, Wisconsin.

- Results of Archaeological Monitoring, 47DA0137 (BDA-0390) Monroe Street Mound Group, Dane County, Wisconsin (WHS 15-0393/DA).
- Results of Archaeological Monitoring, 47DA0176 (BDA-0506) Swanson and 47DA0197 (Mendota Beach Village), Dane County, Wisconsin
- Results of Archaeological Monitoring, 47DA0176 (BDA-0506), 7DA0197 (Mendota Beach Village), Dane County, Wisconsin.
- Results of Archaeological Monitoring, 47JE0058 (BJE-0146) Phillips Ferry, WHS 14-1204/JE, Jefferson County.
- Results of Archaeological Monitoring, 47SK0080 (BSK-0224) La Valle Man Mound, 47SK0081 (BSK-0225) Oak Hill Effigy, Sauk County.
- Results of Archaeological Monitoring, 47WK0139/BWK-0159 Peet's South Shore Mounds, WHS 14-1107 WK, Waukesha County, Wisconsin.
- Results of Archaeological Monitoring, 47WS0056 (BWS-0115) Krushki Mound Group, Waushara County, Wisconsin (WHS 15-0184 WS).
- Results of Archaeological Monitoring, BDA-0218 Elfein and Kransslach Families' Burial Plot, Dane County, Wisconsin, WHS 15-0066 DA.
- Results of Archaeological Monitoring, BMI-0044 Good Hope Cemetery, WHS 14-1200/MI, Milwaukee County.
- Results of Archaeological Monitoring, BRI-0046 Cole Family Plot, Richland County, Wisconsin (WHS 14-100 RI).
- Results of Archaeological Monitoring for Installation of Richland-Grant Utilities within Sites 47CR0661/BCR-0277 (Fairground Mounds) and 47CR0662 (BCR-0330) Straight Line Mounds (WHS 14-0417/VE).
- Results of Archaeological Monitoring for Installation of Union Telephone Utilities within Sites 47WS0054/BWS-0113 (Millard Smith), 47WS0055/BWS-0114 (Lake Huron), and 47WS0259/BWS-0165 (North Lake Huron) (WHS 15-0186 WS).
- Results of Archaeological Monitoring, 47WS0019/BWS-096 (Pine Lake Mounds) along County Road GG in Waushara County (WHS 14-0265/WS).
- Technical Memo Cultural Resources Results of Archival Research and Recommendations for Contract 15-13 W. Snell Rd/ Fountain Avenue, City of Oshkosh, Winnebago County.

Brian D. Nicholls, M.S. Research Program Manager

Brian D. Nicholls

Principal Investigator

University of Wisconsin-Milwaukee Cultural Resource Management
3413 N. Downer Avenue • Milwaukee, Wisconsin 53211 • 414.405.1171 • nicholls@uwm.edu

PROFESSIONAL HISTORY

Principal Investigator/GIS Coordinator, UWM-CRM, Milwaukee, Wisconsin (1997 to Present)

Research Assistant/Field Supervisor, GLARC, Milwaukee, Wisconsin (1992 to 1997)

Archaeology Field Technician, GLARC, Milwaukee, Wisconsin (1991 to 1992)

EDUCATION

Master of Science (Anthropology), University of Wisconsin-Milwaukee, Milwaukee, Wisconsin (1997)

Bachelor of Arts (Anthropology), University of Wisconsin-Milwaukee, Milwaukee, Wisconsin (1991)

Geographic Information Systems (GIS) certificate (Department of Urban Planning), University of Wisconsin-Milwaukee, Milwaukee, Wisconsin (2000)

PROFESSIONAL QUALIFICATIONS

Meets Secretary of Interior's Professional Standards for **Archaeology** (Prehistoric and Historic Periods) (Code of Federal Regulations 36 CFR Part 61)

Qualified archaeologist to excavate human burials under Wisconsin's burial law and administrative rule

PROFESSIONAL DEVELOPMENT & ASSOCIATIONS

Society of American Archaeology

Midwest Archaeological Conference (Treasurer)

Wisconsin Archaeological Society (Past Treasurer, Marketing, Website Administrator)

Wisconsin Archaeological Survey (Past Website Administrator)

University of Wisconsin-Milwaukee - GIS Council (Past GIS Day Organizer)

POSITION DESCRIPTION

Burial Sites Specialist: Documented, researched, and excavated prehistoric and historic American Indian, and historic Euroamerican human burial sites and cemeteries to assist federal agencies, state agencies, utility companies, and private clients relative to compliance with Wisconsin Statute 157.70.

Responsibilities include project and fiscal management, instruction and supervision of staff and management of operations of the UWM-CRM contract program. Serve as GIS coordinator/manager of the UW-Milwaukee Archaeology Research Laboratory.

- Direct and manage multiple, concurrent phase I, II and III cultural resource management projects throughout the upper Great Lakes /Eastern Woodland region
- Develop project budget proposals
- Fiscal management of program finances for projects totaling up to \$1,500,000 annually
- Report preparation and compilation
- Conduct artifact analysis
- Conduct extensive archival and literature review
- Develop and maintain of GIS spatial database for analysis in reports and research driven projects
- Instruct and supervise staff comprised of limited term employees and students during field and laboratory research
- Develop and maintain databases for project and site management
- Served as consultant for clients, state agencies, local communities and Native American groups
- Information technology liaison between the Anthropology Department and the College of Letters and Science and University of Wisconsin-Milwaukee campus information technology department
- Phase III Mitigation. Directed field excavations and laboratory analyses, and primary author, for several large-scale data recovery (Phase III) projects (WI, ND), encompassing components from the Paleoindian, Archaic, Woodland, and historic periods.

RELATED EXPERIENCE

Development of real-time digital mapping strategies for archaeological sites using GIS and digital imagery.

GIS coordinator/surveyor for the UW-Milwaukee Achillbeg Research Project, County Mayo, Ireland

Development of GIS database for archaeological site management along State Highway 57 corridor in Brown, Kewaunee, and Door Counties, Wisconsin.

Analysis of mortuary patterns of Late Archaic disposal areas in Wisconsin using GIS.

Website design and metadata development for a neighborhood GIS application on the Internet: The Lindsay Heights Internet Model.

Implementation and analysis of archaeological site information and other environmental

factors using GIS, Ozaukee County, Wisconsin for the Southeastern Wisconsin Archaeology Program (Wisconsin State Historical Society – Region 9).

Analysis of borrow pit areas from the Cahokia Mounds State Historic Site using infrared digital imagery

Lithic analysis

Archival and historical research of Native American Tribal Boundaries within the Geographic and Regulatory Limits of the U. S. Army Corps of Engineers St. Paul District.

Completion of HAER documentation for the Fox River Lock and Dam System, Appleton, Wisconsin.

Completion of National Park Service Form 10-990, Determination of Eligibility.

Archaeological research on selected dredge disposal locations along the Mississippi River

Geoarchaeological investigations along the Mississippi River

Cartographer, Cartographic Services Laboratory, University of Wisconsin-Milwaukee.

Design, construction, and installation of the WisDOT Highway Archaeology display located in the Prairie du Chien Visitor Center, Prairie du Chien, Wisconsin

Geoarchaeological/Sub-surface archaeological investigations of Perry Creek, Woodbury County, Iowa.

Development of several websites including: Historic Resource Management Services, Wisconsin Archeological Society and UW-Milwaukee Archaeology Research Lab

CONFERENCE PRESENTATIONS, PAPERS & POSTERS

2016 Landscapes of the Forgotten: Milwaukee County Poor Farm Cemetery. Paper presented at the 60th Annual Midwest Archaeological Conference as part of an organized symposium entitled Updates from the Milwaukee County Poor Farm Cemetery Project, October 6-8, 2016, Iowa City (Presenters: Thomas J. Zych, Brian Nicholls, and Patricia B. Richards.)

2011 (Poster) A Comparative Perspective on the Schlage Site Oneota Lithic Assemblage. Society of American Archaeologist, Sacramento, CA (Presenters: Crowley and Nicholls)

2010 (Poster) Society of American Archaeology. April 15-18, 2010. St. Louis, MO. Invited Poster Presentation – TITLE: “Searching through the Unknown: Geospatial Analysis of the Milwaukee County Grounds Cemetery”

2008 Archaeology, GIS, and Historic Preservation in the Door Peninsula. Wisconsin Land Information Association Conference, Lake Geneva Grand Resort, Lake Geneva, Wisconsin, March 27-29, 2008

2008 In Search of Lakefront Property: Oneota Site Distribution of Lake Koshkonong. Midwest Archaeological Conference, Hyatt Regency Hotel, Milwaukee, Wisconsin, October 15-19, 2008

2008 Mapping Threatened Archaeological Sites on Achillbeg Island, County Mayo. Paper presented in Symposium: “Rising Seas: Exploring the Impact of Sea-level Rise on Cultural Heritage Resources” at the Sixth World Archaeological Congress, Dublin,

Ireland, June 29-July 4, 2008 (Presenters: Richards, John D., Robert J. Jeske and Brian D. Nicholls)

2007 North Bay Cultural Material at the Beaudhuin Village Site, Door Peninsula, Wisconsin, 1st Annual Stateline-Archaeo Fest Conference, April 20-22, 2007, Beloit, Wisconsin.

2006 Lithic Resource Availability and Use on the Door Peninsula of Northeastern Wisconsin. Midwest Archaeological Conference Dayton, Ohio. (Presenters: Winkler and Nicholls)

2006 Resource Utilization of the Lake Koshkonong Region. 2006 Midwest Archaeological Conference. Urbana, Illinois.

2003 The Role of GIS Technology in Historic Preservation: An Example from the City of Milwaukee. 68th Annual Society of American Archaeologist Conference. April 9-13, 2003. Milwaukee, Wisconsin. (Presenters: Watson and Nicholls).

2003 Middle Woodland Lithic Assemblage from the Beaudhuin Village Site (47DR432), Door County, Wisconsin. Midwest Archaeological Conference.

2000 Applications of Geographic Information Systems in Archaeology. Paper presented at the Guest Lecturer, Geography, University of Wisconsin-Milwaukee, Milwaukee, Wisconsin.

2000 Landscape Utilization and Predictive Modeling in the Archaic Period in Wisconsin and the Upper Peninsula of Michigan. Paper presented at the 2000 GIS Day, Milwaukee, Wisconsin.

2000 Generating Field Data for Map Generation and Analysis Using a Total Station. Paper presented at the 2000 GIS Day event, Milwaukee, Wisconsin.

2000 Late Archaic Mortuary Areas as Sacred Place in the Upper Midwest. Paper presented at the Joint Midwest Archaeological and Plains Conference, St. Paul, Minnesota.

2000 Archaeology and Geographic Information Systems in Wisconsin. Paper presented at the Wisconsin Archeological Society March Guest Lecture Series, Milwaukee, Wisconsin.

2000 Late Prehistoric Use of Hixton Silicified Sandstone in the Midwest. Paper presented at the 65th Annual Meeting of the Society of American Archaeology, Philadelphia, Pennsylvania.

TEACHING EXPERIENCE

Anthropological Applications of Geographic Information Science. University of Wisconsin-Milwaukee, Department of Anthropology (156-380). Instructor. Current

Techniques and Problems in Archaeology: Advanced Digital Mapping. University of Wisconsin-Milwaukee, Department of Anthropology (156-562). Instructor. Current

Applications of Geographic Information Systems in Archaeology, University of Wisconsin-Milwaukee, Department of Geography. Guest Lecturer. 2000

Archaeological Field School at Cahokia Mounds State Historic Site. University of Wisconsin-Milwaukee, Department of Anthropology (156-567). Assistant Field Director/Teaching Assistant. 1997

Techniques and Problems in Archaeology: Advanced Digital Mapping. University of Wisconsin-Milwaukee, Department of Anthropology (156-562). Lab Instructor/Teaching Assistant. 1997

Digging Up the Past: Approaches to Archaeology. University of Wisconsin-Milwaukee, Department of Anthropology (156-103). Teaching Assistant. 1996

PUBLICATIONS/ TECHNICAL REPORTS

- 2019 Archaeological Investigations of Two Box Culvert Replacement Locations along USH 45, WisDOT ID 4080-06-00. Fond du Lac County, Wisconsin. University of Wisconsin-Milwaukee, Cultural Resource Management, Milwaukee, Wisconsin. CRM Technical Memo TM2019-039
- 2019 Archaeological and Architecture Investigations along USH 151, WisDOT ID 4050-23-00, Fond du Lac County, Wisconsin. University of Wisconsin-Milwaukee, Cultural Resource Management, Milwaukee, Wisconsin. CRM Technical Memo TM2019-038 (with Burant, Eric and Klein, Gail)
- 2019 Archaeological Survey Field Report: STH 20 WisDOT RSA 2250-12-70, Racine County, Wisconsin. University of Wisconsin-Milwaukee, Cultural Resource Management, Milwaukee, Wisconsin. CRM Technical Memo TM2019-029 (with Andrew Saleh).
- 2019 Results of Archaeological Monitoring for the US 10/WIS 441 (County CB-Oneida St.) Expansion Tri-County Project. University of Wisconsin-Milwaukee, Cultural Resource Management, Milwaukee, Wisconsin. CRM Technical Memo TM2019-005 (with Richard Kubicek).
- 2018 Phase I Investigations for BRN18-045-10, Village of Wrightstown, Brown County, Wisconsin. University of Wisconsin-Milwaukee, Archaeological Research Laboratory, Milwaukee, Wisconsin. Report of Investigations 497. (with Rachael Schultz)
- 2017 Results of the Phase I Survey of HB-337 (Van Deurzen Property - Field 5) Brown County, WI. University of Wisconsin-Milwaukee, Cultural Resource Management, Milwaukee, Wisconsin. CRM Technical Memo TM2017-144.
- 2015 The Heyrman I Site (47Dr243): Opportunity Knocks on the Door Peninsula. University of Wisconsin-Milwaukee, Archaeological Research Laboratory, Milwaukee, Wisconsin. Report of Investigations 335. (with Ethan A. Epstein, M.F. Kolb, R.K. Koziarski, J.L. Picard, M.A. Schulenberg, J.A)
- 2015 Phase I Archaeological Survey of Six Areas of Potential Effect along STH 23 between CTH P and Tower Rd., Sheboygan and Fond du Lac County, Wisconsin. University of Wisconsin-Milwaukee, Archaeological Research Laboratory, Milwaukee, Wisconsin. Report of Investigations 388. (with J.L. Picard)
- 2015 Phase I Archaeological Survey of Three Areas of Potential Effect along STH 23, CTH P to Sunrise Rd., Sheboygan County, Wisconsin. University of Wisconsin-Milwaukee, Archaeological Research Laboratory, Milwaukee, Wisconsin. Report of Investigations 389. (with J.L. Picard)
- 2013 Phase I Archaeological Investigations along STH 76, Outagamie County, Wisconsin. WisDOT Project 6517-10-00. University of Wisconsin-Milwaukee, Archaeological Research Laboratory, Milwaukee, Wisconsin. Report of Investigations 203. (with Jones, C. and J. D. Richards)

- 2013 Phase II Archaeological Investigations along the STH 57 Reconstruction Project, Brown, Kewaunee and Door Counties, Wisconsin. University of Wisconsin-Milwaukee Archaeological Research Laboratory, Milwaukee, Wisconsin. Report of Investigations 190. (with J.D. Richards)
- 2010 Expansionary Dynamics of the Nascent Zapotec State. *Journal of Anthropological Archaeology* Submitted for Review. (with Sherman, R. J., A. K. Balkansky, C. S. Spencer)
- 2010 WisDOT Monitoring Commitments Summary Report: January - August 2010. University of Wisconsin-Milwaukee, Archaeological Research Laboratory. Submitted to WisDOT-BEES.
- 2010 Borrow Summary Report of WisDOT Projects: March - May 2010. University of Wisconsin-Milwaukee, Archaeological Research Laboratory. Submitted to WisDOT-BEES.
- 2010 CTH C Park & Ride Kiosk Summary, Door County: STH 57 Public Interpretation - WisDOT ID: 1480-04-00. University of Wisconsin-Milwaukee, Archaeological Research Laboratory. Submitted to WisDOT-BEES.
- 2010 Wequiock Falls County Park Kiosk Summary, Brown County: STH 57 Public Interpretation - WisDOT ID: 1480-04-00. University of Wisconsin-Milwaukee, Archaeological Research Laboratory. Submitted to WisDOT-BEES.
- 2010 (Poster) Society of American Archaeology. April 15-18, 2010. St. Louis, MO. Invited Poster Presentation – TITLE: “Searching through the Unknown: Geospatial Analysis of the Milwaukee County Grounds Cemetery”
- 2009 Summary Report of Archaeological Monitoring along the USH 41/Lake Butte des Morts Project Corridor, Winnebago County, Wisconsin: WisDOT Project ID 1120-11-17. University of Wisconsin-Milwaukee, Archaeological Research Laboratory. Submitted to WisDOT-BEES. Report of Investigations Number 173. (with J. D. Richards)
- 2007 2007 - 2008 Archaeological Monitoring along the STH 57 Project, Door County, Wisconsin. University of Wisconsin-Milwaukee, Archaeological Research Laboratory. Submitted to Monitoring. Report of Investigations 166. (with J. D. Richards)
- 2009 Archaeological Monitoring along STH 57 Project Corridor, Door County, Wisconsin: 2007 - 2008 Summary Review. WisDOT Project Numbers 1480-04-76/1480-04-77. University of Wisconsin-Milwaukee. Report of Investigations 167. (with J. D. Richards)
- 2008 WisDOT Borrow Projects: Summary Report. University of Wisconsin-Milwaukee. Report of Investigations 165. with J. E. Hurley)
- 2008 Mapping Threatened Archaeological Sites on Achillbeg Island, County Mayo. In *Sixth World Archaeological Congress*, Dublin, Ireland. (with Richards, J. D. and R. J. Jeske)
- 2007 Archaeological Monitoring along STH 57 Project Corridor, Door County, Wisconsin: Summary Review. WisDOT Project Numbers 1480-04-76/1480-04-77. University of Wisconsin-Milwaukee. Report of Investigations 164. (with J.D. Richards)
- 2007 Archaeological Monitoring along the STH 57 Project, Door County, Wisconsin. University of Wisconsin-Milwaukee, Archaeological Research Laboratory. Submitted to Monitoring. Report of Investigations 162.
- 2008 Archaeological Literature and Records Review along I-43 and CTH Y, Waukesha County, Wisconsin. WisDOT Project Number 1090-22-30/70. University of Wisconsin-Milwaukee. Milwaukee, Wisconsin. (with T.A. Revane)

- 2008 Archaeological Survey along I-43 and CTH Y, Waukesha County, Wisconsin. WisDOT Project Number 1090-22-30/70. University of Wisconsin-Milwaukee. Milwaukee, Wisconsin.
- 2008 In Search of Lake Front Property: Oneota Site Distribution of Lake Koshkonong. In Midwest Archaeological Conference, Hyatt Regency Hotel, Milwaukee, Wisconsin.
- 2008 Archaeology, GIS, and Historic Preservation in the Door Peninsula. In WLIA Conference, Lake Geneva Grand Resort, Lake Geneva, WI.
- 2007 Archaeological Investigations at Fritse Park, Town of Menasha, Winnebago County, Wisconsin. University of Wisconsin-Milwaukee. Report of Investigations 161. (with J.D. Richards)
- 2007 Archaeology Around Wisconsin: 2007 Summary of Archaeology at UW-Milwaukee. *The Wisconsin Archeologist* 88(2):151-153.
- 2005 Archaeological Survey of the Vole Property, Leopold Wetland Management District Office, Baraboo River WPA, Columbia County, Wisconsin. University of Wisconsin-Milwaukee Archaeology Research Laboratory. Submitted to Phase I. Report of Investigations 158.
- 2003 Archaeological Investigations of Selected Portions of Pabst Farm, Waukesha County, Wisconsin. University of Wisconsin-Milwaukee Archaeology Research Laboratory. Submitted to Phase I and Phase II. Report of Investigations 152. (with J.D. Richards)
- 2003 Archaeological Investigations for a Proposed Expansion of the Berlin North Industrial Park, Waushara County, Wisconsin. University of Wisconsin-Milwaukee Archaeology Research Laboratory. Submitted to Phase I. Report of Investigations 151. (with J.D. Richards)
- 2000 Data Recovery Plan for Four Archaeological Sites (47 KE 9/31, 47 DR 243, 47 DR 251, 47 DR 381) STH 57 Improvement Project, Brown, Kewaunee, and Door Counties, Wisconsin. University of Wisconsin-Milwaukee. Submitted to Data Recovery. (with J.D. Richards and P.B. Richards)
- 2000 Archaeological Investigations in the Lakes Country of Waukesha County, Wisconsin: Survey and Testing in the Planned Right-of-Way of a Proposed Sanitary Sewage System, Town of Summit Sanitary District No. 1. University of Wisconsin-Milwaukee Archaeology Research Laboratory. Report of Investigations 147. (with J.D. Richards)
- 2000 Archaeological Investigations at General Mitchell Air Reserve Station, Milwaukee County, Wisconsin. University of Wisconsin-Milwaukee Archaeology Research Laboratory. Report of Investigations 143.
- 2000 Archaeological investigation of a Proposed Parking Lot on the Horicon National Wildlife Refuge, Dodge County, Wisconsin. University of Wisconsin-Milwaukee Archaeology Research Laboratory. Submitted to Phase I Survey. Report of Investigations 140. (with J.D. Richards and P.B. Richards)
- 2000 Data Recovery Plan for Four Archaeological Sites (47 Ke-9/31, 47 Dr-243, 47 Dr-251, 47 Dr-381) STH 57 Improvement Project Area Brown, Kewaunee, and Door Counties, Wisconsin. (with J.D. Richards and P.B. Richards)
- 2000 Archaeological investigation of Eight Areas in the Necedah National Wildlife Refuge, Juneau County, Wisconsin. University of Wisconsin-Milwaukee Archaeology Research Laboratory. Submitted to Phase I Survey. Report of Investigations 142.
- 2000 Applications of Geographic Information Systems in Archaeology. Paper presented at the Guest Lecturer, Geography, University of Wisconsin-Milwaukee, Milwaukee, Wisconsin.

- 2000 Landscape Utilization and Predictive Modeling in the Archaic Period in Wisconsin and the Upper Peninsula of Michigan. Paper presented at the 2000 GIS Day, Milwaukee, Wisconsin.
- 2000 Generating Field Data for Map Generation and Analysis Using a Total Station. Paper presented at the 2000 GIS Day event, Milwaukee, Wisconsin.
- 2000 Late Archaic Mortuary Areas as Sacred Place in the Upper Midwest. Paper presented at the Joint Midwest Archaeological and Plains Conference, St. Paul, Minnesota.
- 2000 Archaeology and Geographic Information Systems in Wisconsin. Paper presented at the Wisconsin Archeological Society March Guest Lecture Series, Milwaukee, Wisconsin.
- 2000 Late Prehistoric Use of Hixton Silicified Sandstone in the Midwest. Paper presented at the 65th Annual Meeting of the Society of American Archaeology, Philadelphia, Pennsylvania.
- 1999 Mapping Native American Tribal Movements within the Boundaries of the St. Paul District Corps of Engineers (Report Submitted to Great Lakes Archaeological Research Center, Inc., 1999). (with Richards, J. D., P. B. Richards, R. J. Watson and L. Naunapper)
- 1999 Phase I archaeological investigation of the West Shore Fishing Museum Property, Menominee County, Michigan. University of Wisconsin-Milwaukee Archaeology Research Laboratory. Report of Investigations 139. (with J. J. Schumacher, P. B. Richards and J. D. Richards)
- 1998 Phase I Archaeological Investigations of Proposed Soil Absorption Pond Sites, Forest County, Wisconsin. University of Wisconsin-Milwaukee Archaeology Research Laboratory. Report of Investigations 136. (with P.B. Richards)
- 1998 Archaeological Investigations In The Carcajou Point Locale, Sumner Township, Jefferson County, Wisconsin. University of Wisconsin-Milwaukee Archaeology Research Laboratory. Report of Investigations 133. (with J.D. Richards and P.B. Richards)
- 1994 Phase I Archaeological Reconnaissance and Geomorphological Investigations for the Perry Creek Flood Protection Project, Sioux City, Iowa. Great Lakes Archaeological Research Center, Inc. Report of Investigations 354. (with R. J. Watson, M. Kolb and J.D. Richards)
- 1993 Phase I Archaeological Reconnaissance of the Wetland Mitigation Site Associated with Reconstruction of STH 29, Clark County, Wisconsin. Great Lakes Archaeological Research Center, Inc. Report of Investigations 309. (with G. A. Lusk and J. D. Richards)
- 1993 Phase I Archaeological Reconnaissance of the STH 16 16 Bypass of Oconomowoc, Jefferson and Waukesha Counties, Wisconsin. Great Lakes Archaeological Research Center, Inc. Report of Investigations 348. (with G. A. Lusk and J. D. Richards)
- 1992 Phase I Archaeological Reconnaissance of the Proposed Site of the Jackson County Prison Facility, Brockway Township, Wisconsin. Great Lakes Archaeological Research Center, Inc. Report of Investigations 296. (with G. A. Lusk and J. D. Richards)

Patricia B. Richards, Ph.D. Bioarchaeologist/Collections

CURRICULUM VITA

Patricia B. Richards
pbrownr@uwm.edu

- Current Position** Senior Scientist, Department of Anthropology,
University of Wisconsin-Milwaukee
Director: Milwaukee County Poor Farm Skeletal Project
UWM Archaeological Research Laboratory
- Former Position** Research Associate & Principal Investigator, Great Lakes
Archaeological Research Center, Inc. (GLARC)
- Professional** I have over 30 years of experience in private sector and academic cultural
resource management. I have served as Principle Investigator on more than
130 archaeological and historical investigations throughout the Midwest. I
have previously conducted several major archaeological investigations on
the Milwaukee County Grounds including archival research, field
reconnaissance, testing, and archaeological excavation of a portion of the
Milwaukee County Poor Farm Cemetery Richards (1993, 1997, 1999, 2001,
2010, 2015).
- Education**
- 1983-1997 Ph.D. The University of Wisconsin-
Milwaukee, August 1997
- Dissertation Title: *Unknown Man No. 198
The Archaeology of the Milwaukee County Poor Farm
Cemetery.*
- Doctoral specialties: Mortuary analysis; Eastern North
America; Historic Period Archaeology; culture change; culture
contact.
- 1979-1982 The University of Wisconsin-Milwaukee.
M.S. (Anthropology) 1981
Thesis title: *The Historic Winnebago: Settlement
and Subsistence in the Crawfish and Rock River
Valleys.*
- 1982 Certified; Museum Studies Program - Milwaukee
Public Museum and the University of Wisconsin-
Milwaukee.
- 1976-1978 The University of Wisconsin-Milwaukee
B.A. (Anthropology) 1978
- 1972-1974 The University of Wisconsin Center System -
Waukesha County

RELATED EXPERIENCE

Excavation of Human Remains	
2014	The Second Ward Cemetery, Milwaukee, Wisconsin
2013	Project Director, The Milwaukee County Poor Farm Cemetery, Froedtert Tract, Milwaukee Wisconsin
2010	Schrage Site, Calumetville, Wisconsin
2006	Old Catholic Cemetery, Milwaukee Wisconsin
1992-1993	Project Director, Milwaukee County Pauper Cemetery Excavations, Wisconsin
1979	Blood- Barforth Mound Group, Waukesha Co., Wisconsin
1978	Convent Knoll, Red Ochre Cemetery, Waukesha Co., Wisconsin
1975	Historic Chippewa Cemetery, Madeline Island, Wisconsin
1974	Oneota Ossuary , Pipe Site, Fond du Lac Co. , Wisconsin

Recent Publications

2016 *You Couldn't Identify Your Grandmother If She Were in That Party: The Bioarchaeology of Postmortem Investigation at the Milwaukee County Poor Farm Cemetery.* In *The Bioarchaeology of Dissection and Autopsy in the United States*, edited by Kenneth C. Nystrom. Springer

Recent Technical Reports and Conference Presentations

2019 *Documenting Historic Land Use of the Milwaukee County Poor Farm Cemetery on the Milwaukee County Institution Grounds, Wauwatosa, Wisconsin* 52nd Annual Meeting of the Society for Historical Archaeology St. Charles MO

2019 Report on the Discovery of Human Remains at Kohler Dunes and Swales (47SB0173/BSB-0216) Sheboygan County, Wisconsin *University of Wisconsin-Milwaukee Cultural Resource Management Archaeological Research Laboratory Report of Investigations No. 428*

2018 *Clothing, if not called for within 30 days will be disposed of: The Material Culture of Death Forgotten at the Milwaukee County Poor Farm Cemetery* 51st Annual Meeting of the Society for American Archaeology, New Orleans, LA

2018 *"Law and Ethics: The Milwaukee County Poor Farm Cemetery Excavations in the Context of the Wisconsin Burial Site Preservation Statute* in the invited symposium: "Ethical" Engagement with Historic Cemeteries: From "Issues" To A Multiple Consciousness" - 83rd Annual Meeting of the Society For American Archaeology Washington DC

2018 *Six impossible things before breakfast: Understanding space and place at the Milwaukee County Poor Farm Cemetery* in the invited symposium: Celebrating Lynne Goldstein's Contributions to Archaeology of the Past, Present, and Future - 83rd Annual Meeting of the Society For American Archaeology Washington DC

2018 *All Lie Down Together and are Soon Forgotten: the Milwaukee County Poor Farm Cemetery Project* - 62nd Annual Midwest Archaeological Conference, Notre Dame, IN

2016 Archaeological and Osteological Analysis of Burials Recovered from the Second Ward Cemetery (47MI05230) Milwaukee County, Wisconsin. *University of Wisconsin-Milwaukee Cultural Resource Management Archaeological Research Laboratory Report of Investigations No. 428*

20016 Phase I Archaeological Investigations for Washington County Snowmobile Bridge in the Town of Trenton, Wisconsin. *University of Wisconsin-Milwaukee Cultural Resource Management Archaeological Research Laboratory Report of Investigations No. 441*

2016 Cultural Resource Summary and Refined Boundaries of Catalogued Burial Site BMI-007 (Paupers Cemetery – Froedtert Tract), Milwaukee County, Wisconsin *Wisconsin-Milwaukee Cultural Resource Management Archaeological Research Laboratory Letter Report*

2015 *Nine for Mortal Men Doomed to Die: The Archaeology and Osteology of the 2013 Milwaukee County Poor Farm Cemetery Project.* University of Wisconsin-Milwaukee, Archaeological Research Laboratory. ARL-ROI Number 381.

2015 *Sorting out the Dead: Using pXRF as an Aid to Individuate Commingled Human Remains* in the invited symposium: Scientific Analysis of Archaeological Objects in Museum: Modern Technologies and Limitations of the Collections, organized by Prof. Robert Tykot, University of South Florida and Dr. Andrea Vianello, Oxford University - 21th Annual Meeting of the European Association of Archaeologists in Glasgow, Scotland

2015 *The Milwaukee County Institution Grounds Poor Farm Cemetery: A case study in the application of Strontium isotope analysis as an element of a multifaceted approach to historic cemeteries for the creation of individual identifications* in the invited symposium: What have Isotopes Done for Archaeology Lately, organized by Dr. Ricardo Fernandes, University of Cambridge and Dr. Klervia Jaouen, Department of Human Evolution - 21th Annual Meeting of the European Association of Archaeologists in Glasgow, Scotland

2014 *"All lie down together and are soon forgotten."* *The Milwaukee County Poor Farm Cemetery Project.* 79th Annual Meeting of the Society For American Archaeology Austin Texas,

2014 *Impotent, Able Bodied, or Idle: Untangling the Poor buried in Milwaukee County Poor Farm Cemetery.* European Association of Archaeologists in Istanbul, Turkey

2014 Archaeology Public Interpretation for USH 151 in Wisconsin for WDOT.
http://archaeolab.anthro.uwm.edu/wisdot_cr/public_interpretation/US_151/

2014 Data Recovery at the Vandermissen Brickworks, 47DR388, Door County, Wisconsin. University of Wisconsin-Milwaukee, Archaeological Research Laboratory. ARL-ROI Number 219.

2014 Archaeological Investigations of Uncatalogued Burial Site: 47WL0004/BWL0092, Delavan Lake, Walworth County, Wisconsin. University of Wisconsin-Milwaukee, Archaeological Research Laboratory. ARL-ROI Number 227.

2012 Archaeological Investigations Within Uncatalogued Burial Site 7WT0019/BWT-0016. University of Wisconsin-Milwaukee, Archaeological Research Laboratory. ARL-ROI Number 187.

2011 Preliminary Report of Archaeological Investigations at Three Sites (WK-0165, WK-0464, and WK-0591) on the Pabst Farms Development Property, Waukesha County, Wisconsin. University of Wisconsin-Milwaukee, Archaeological Research Laboratory. ARL-ROI Number 185.

2011 Final Report Of Archaeological Investigations At Three Sites (Wk-0165, Wk-0464, And Wk-0591) On The Pabst Farms Development Property, Waukesha County, Wisconsin. University of Wisconsin-Milwaukee, Archaeological Research Laboratory. ARL-ROI Number 186.

2011 Report of Archaeological Investigations of Sub-Roadbed Deposits at the Schrage Site, Calumetville, Wisconsin . University of Wisconsin-Milwaukee, Archaeological Research Laboratory. ARL-ROI Number 180.

2010 Archaeological Investigations of the UWM Development Area at the Milwaukee County Grounds, Milwaukee County, Wisconsin.. *UWM Archaeological Research Laboratory Report of Investigations No 176.* Milwaukee, Wisconsin

2008 Children of the “Old Catholic Cemetery” of Milwaukee, Wisconsin: Great Lakes Métis and American Indian children of the mid 19th century. Paper presented in Symposium: “Children in the Archaeological Record” at the Sixth World Archaeological Congress, Dublin, Ireland, June 29-July 4, 2008.

2008 Served as Organizer and Chair of Symposium *Hebior to Hanson: David F. Overstreet Retrospective Symposium in Honor of a Wisconsin Archaeological Icon*: presented at 54th Annual Midwest Archaeological Conference, Milwaukee, Wisconsin, October 15-18, 2008.

Certifications and Training

Completed the Wisconsin Historical Society’s Division of Historic Preservation Archaeology Consultant Workshop, 2017, 2015, Madison, Wisconsin

Completed the 2017 Society for Historical Archaeology Bioarchaeology Workshop, January 2017

Listed as Qualified Skeletal Analyst on the Wisconsin Historical Society’s List

Listed as Qualified Burial Excavator on the Wisconsin Historical Society’s List

Archaeological Field Experience

- | | |
|--------------|---|
| 1997-present | Various projects, Historic Resource Management Services, UWM Archaeological Research Laboratory, UWM Dept of Anthropology |
| 1990-1997 | <u>Research Associate (GLARC)</u> , Principal Investigator-archaeological and historical investigations throughout Wisconsin. |
| 1989 | <u>Site Director</u> , Henshel Site. Archaeological Rescue; Milwaukee Public Museum |
| 1988 | <u>Site Director</u> , Henshel Site. Archaeological Rescue; Milwaukee Public Museum |
| 1987 | <u>Field Assistant</u> , Goose Lake Archaeological Project. Marla Buckmaster, P.I. |
| 1986 | <u>Crew Member</u> , Trout Point Site. Elizabeth Benchley, P.I. |
| 1985 | <u>Crew Member</u> , Kumlein Mound Group Mapping Project. Jennifer Musil, Director.

<u>Crew Member</u> , Effigy Mound Site Survey Project. Jennifer Musil, Director. |
| 1984 | <u>Teaching Assistant</u> , Southeastern Wisconsin Archaeological Project excavations and field school, Aztalan Site. Lynne Goldstein, P.I. |
| 1984 | <u>Field Assistant</u> , UWM Amalucan Archaeological Project, Puebla, Mexico. Melvin Fowler, P.I. |
| 1980 | <u>Field Assistant</u> , Archaeological Recovery at 11RI217, An Early Middle Woodland lithic processing site at Milan, Ill. Allen Van Dyke, Director |
| 1979 | <u>Field Supervisor</u> , Archaeological survey and test |

- excavations in the Fox River drainage -
Waukesha, Racine and Kenosha Counties, Wi.
David Overstreet, P.I.
- 1978 Field Supervisor, Archaeological Recovery at
11RI337, An Early Middle Woodland shell
midden at East Moline, Ill. Allen Van Dyke
Director.
- 1977 Site Director, Archaeological Investigations at
47W1110, the Mile Long Site. David Overstreet,
P.I.
- 1977 Field Assistant, Cultural Resource Inventory of
the Chippewa River Flowage, Sawyer Co., Wi.
Mark Bruhy, Director.
- 1976 Field Assistant, Great Lakes Archaeological
Research Center - under the direction of
Gordon R. Peters. Individual Phase I,
archaeological inventory and Phase II,
archaeological assesment projects in Michigan,
Wisconsin and Illinois.
- 1975 Field Supervisor, Apostle Island National Lakeshore
Archaeological Survey and Testing. David
Overstreet, P.I.
- 1974 Field Assistant, Rock River Archaeological Survey,
Illinois. Robert Birmingham, Director.
- Field School, UW Center-Waukesha Co. The Pipe
Site, Pipe, Wi. David Overstreet, Director.
- 1973 Field School, UW Center-Waukesha Co. Silver
Mound, Hixton, Wi. David Overstreet, Director.

Teaching

- 1997- present Academic Staff, UWM Dept. of Anthropology
Two Classes per semester including : Archaeology, Physical Anthropology,
Human Evolution ,Human Skelton, Wisconsin Indians, and Archaeological
Methods and Techniques, Professionalism in Anthropology, Seminar in
Historic Cemeteries, Historic Archaeology
- 1997-1993 Lecturer, UWM Dept. of Anthropology
- 1989-1990 Lecturer, UWM Dept. of Anthropology
Approaches to Archaeology (156-103)
- 1988-1989 Lecturer, UWM Dept. of Anthropology

Lecturer, UW-Parkside Div. of Behavioral Science
- 1987-1988 Lecturer, UWM Dept. Of Anthropology
- 1985-1987 Teaching Assistant, UWM Dept. of Anthropology

- 1984 Teaching Assistant, UWM Dept. of Anthropology
Archaeological Field School - Aztalan, Wisconsin
- 1978 Teaching Assistant, UW-Center: Waukesha Co.
Archaeological Field School - Mile Long Site,
Wisconsin

Memberships

Society for American Archeology
Society for Historical Archaeology
Wisconsin Archeological Survey (WAS)
Wisconsin Archeological Society

Jennifer L. Picard, M.S. Principal Investigator

JENNIFER L. PICARD

Principal Investigator/Senior Project Manager

University of Wisconsin-Milwaukee Cultural Resource Management Services
3413 N. Downer Avenue • Milwaukee, Wisconsin 53211 • 414.229.3078 • jlpicard@uwm.edu

PROFESSIONAL HISTORY

Principal Investigator/Senior Project Manager, UWM-CRM, Milwaukee, Wisconsin (*July 2019-Present*)

Project Manager, UWM-CRM, Milwaukee, Wisconsin (*June 2015 to July 2019*)

Staff Archaeologist, UWM-CRM, Milwaukee, Wisconsin. (*2013 to June 2015*)

Archaeological Technician, Historic Resource Management Services, UWM, Milwaukee, Wisconsin (*2013*)

Staff Archaeologist, Great Lakes Archaeological Research Center, Milwaukee, Wisconsin (*2012 to 2013*)

Archaeological Technician, Great Lakes Archaeological Research Center, Milwaukee, Wisconsin (*2010-2012*)

EDUCATION

Master of Science in Anthropology, University of Wisconsin-Milwaukee (2013)

Thesis Title: *Northern Flint, Southern Roots: A Diachronic Analysis of Paleoethnobotanical Remains and Maize Race at the Aztalan Site (47-JE-0001)*

Bachelor of Arts, University of Arizona (2007)

Advanced Archaeological Field School, Aztalan State Park, UW-Milwaukee (2011)

Archaeological Field School, University of Illinois at Urbana-Champaign (2009)

PROFESSIONAL QUALIFICATIONS AND MEMBERSHIPS

Meets Secretary of Interior's Professional Standards for **Archaeology** (Prehistoric and Historic Periods) (Code of Federal Regulations 36 CFR Part 61)

Qualified archaeologist to excavate human burials under Wisconsin's burial law and administrative rule.

Wisconsin Archaeological Survey (Since 2014)

Society for American Archaeology (Since 2011)

Midwest Archaeological Conference (Since 2011)

Wisconsin Archaeological Society (Since 2011)

**PROFESSIONAL
DEVELOPMENT**

- 2018 Archaeological Consultants Training Workshop. Wisconsin Historical Society. Madison, Wisconsin
- 2017 Society for American Archaeology Online Seminar in Archaeological Curation.
- 2016 National Preservation Institute Section 106 Training. Madison, Wisconsin.
- 2016 Archaeological Consultants Training Workshop. Wisconsin Historical Society Madison, Wisconsin.
- 2015 Archaeological Consultants Training Workshop. Wisconsin Historical Society. Madison, Wisconsin.
- 2014 Light Microscopic Wood Identification Workshop. USDA Forest Products Laboratory. Madison, Wisconsin.

**OTHER
PROFESSIONAL
EXPERIENCE**

- 2013 Teaching Assistant. Advanced Archaeological Field School, Aztalan State Park, Jefferson County, Wisconsin. John D. Richards, Field Director.

**RELEVANT
EXPERIENCE**

Documentation and research of prehistoric and historic cemeteries to assist federal agencies, state agencies, and private clients relative to compliance with Wisconsin Statute 157.70.

Burial Issues

Utility and Developer Projects. Project manager for high volume of projects subject to Wisconsin State Statute 157.70 protecting human burial sites. Clients include Alliant Energy, Madison Gas and Electric, and municipalities. Conduct cultural resources reviews, obtain permits, conduct archaeological survey and monitoring, and report preparation.

Sacred Heart and Woodlawn Cemetery (We Energies). Monitored mechanical excavation of area within cemetery potentially containing unmarked burials. Prepared report of investigations and explanatory materials for client.

Westown Retirement Phase 1 (We Energies). Conducted excavation of inadvertently discovered historic burial within Old Catholic Cemetery (47MI0524/BMI-0073). Monitored construction activity within five uncatalogued burial sites in Milwaukee County. Report preparation and preparation of explanatory materials for client.

Lower Yahara River Trail Project (Sites 47DA0464/BDA-0625 and 47DA1428/BDA-0622). Served as field director for project, and managed documentation and preservation in place of inadvertently discovered human remains, assisted in preparation of report of skeletal analysis for fulfillment of Wis. Stats. 157.70, monitored construction activities, attended regular meetings and prepared biweekly updates for project team, and communication with Wisconsin Historical Society.

City of Waukesha Water and Sewer. Project manager for multiple water, sewer, and road projects for the City of Waukesha affecting burial sites 47WK0224 (BWK-0222) Cutler Mounds, 47WK0610 (BWK-0290) Tcheegascoutak, and 47WK0218 (BWK-0216) Harding Mounds.

City of Oshkosh Water and Sewer. Project manager for water, sewer, and road project for the City of Oshkosh affecting burial site 47WN0222 (BWN-0195) McCauley, including excavation of inadvertently discovered human remains, communication with Wisconsin Historical Society, report preparation, monitoring of construction activities, and attendance at weekly construction meetings.

City of Milwaukee Water. Project manager for lead water service replacement in Milwaukee, Wisconsin ensuring compliance with Wisconsin's burial law.

Century Link Telephone Project, Prairie du Chien, Wisconsin (multiple sites). Served as project manager for Phase I survey of telecommunications project. Prepared report of investigations and conducted cemetery research which aided in project avoidance of burial sites. Mid-State Consultants.

North Shore Mounds (47WS0006), Coloma, Waushara County, Wisconsin. Performed limited subsurface testing within Late Woodland mound site in order to ascertain presence or absence of human remains.

Skillet's Creek Mounds (47SK0020/BSK-0177). Assisted in assessing disturbance to site, monitoring of mechanical excavation. Conducted total station and GPS mapping.

Archaeological Monitoring. Archaeological monitoring of ground disturbance within burial sites for multiple utility, construction and road projects throughout Wisconsin. State compliance, Wisconsin Statutes 157.70.

Assembly Ground Mounds and Village (47WL0004/BWL-0092). Assisted in monitoring of ground disturbing activities within large prehistoric mound site, including identification of cultural features and monitoring of heavy equipment excavation.

Milwaukee County Grounds Cemetery (47MI0527/BMI-0076). Historic Resource Management Services, Phase III excavation of the MCIG cemetery, Milwaukee, Wisconsin. Assisted in excavation of human remains and in processing and stabilization of remains. Patricia B. Richards, Ph.D., principal investigator.

Finch Cemetery (47JE0902/BJE-0101), Jefferson County. Historic Euroamerican (ca. 1830-1850) family plot inadvertently disturbed during highway construction. Assisted in stabilization of human remains.

Olen Shores (47WN0716/BWN-0146), Winnebago County. Assisted in processing and stabilization of grave goods and human remains recovered when prehistoric (Oneota, Middle Woodland) American Indian burials were inadvertently disturbed during archaeological investigations.

Phase III Archaeological Mitigations

Post secondary education included research, analysis, and teaching duties relative to the study of bioarchaeology

Teaching assistant for physical anthropology and forensic anthropology courses (September 2012-May 2013).

Stabilization of human remains excavated from the Milwaukee County Institutional Grounds during the 1990s. Patricia B. Richards, PhD., principal investigator (2008).

Fairchild House Data Recovery (July 2018 - Present)

Project Manager/Field Director. Archaeological data recovery operations for a nineteenth century fisherman's residence in Sheboygan County, Wisconsin. Site consisted of a house and associated structures, belonging to a family involved in the pound net fishing industry. Directed site excavation. Artifact analysis and report in progress. John D. Richards, Principal Investigator.

Archaeological Data Recovery for the Lower Yahara River Trail Project, Dane County, Wisconsin (September 2014 through present)

Project Manager/Field Director. Archaeological data recovery operations at multiple sites in the Lake Farms Archaeological District and site 47DA1428 (BDA-0622), associated with the construction of the Lower Yahara River Trail, Dane County. Sites consist of large and extensive habitation areas, midden areas, and isolated human remains. Conducted extensive total station mapping. Deposits date from the Archaic through Historic time periods. Skeletal analysis report completed. Report of Investigations in progress. Dane County Parks and Wisconsin Department of Transportation/Federal Highway Administration, Federal Compliance (Section 106 NHPA/NEPA). Compliance with Wisconsin State Statute 157.70. UWM-CRM, Jennifer R. Haas, Principal Investigator.

Archaeological Data Recovery for the McHugh Family Farmstead Site (47WP0294) (July 2014-Present)

Project Manager/Co-Field Director. Supervised hand and mechanical excavation of mid-nineteenth century Irish-American farmstead site in Waupaca County, Wisconsin, as well as subsequent processing and analysis of large historic artifact assemblage, historic research and report preparation. Conducted total station mapping. Draft report in progress. Wisconsin Department of Transportation/Federal Highway Administration, Federal Compliance (Section 106 NHPA/NEPA). UWM-CRM, John D. Richards and Brian D. Nicholls, Principal Investigators.

Archaeological Date Recovery for the Skillet's Creek Mound Site (47SK0020/BSK-0177), USH 12 (May-July 2015)

Floral Analyst. Conducted floral analysis for data recovery operations within the Skillet's Creek Mound Site (47SK0020/BSK-0177), a Late Woodland Effigy Mound site in Sauk County, Wisconsin. Technical report submitted. Wisconsin Department of Transportation/Federal Highway Administration, Federal Compliance (Section 106 NHPA/NEPA). Compliance with Wisconsin State Statute 157.70. UWM-CRM, John D. Richards, Principal Investigator.

Archaeological Data Recovery for the STH 57 Project, Door County, Wisconsin (January 2014-March 2014)

Floral Analyst. Analyzed floral assemblages collected from multiple sites along the STH 57 Corridor in Dane County, Wisconsin. Sites ranged from Middle Woodland to Middle Historic time periods. Multiple technical reports submitted and in progress. Wisconsin Department of Transportation/Federal Highway Administration, Federal Compliance (Section 106/NHPA/NEPA). John D. Richards, Principal Investigator.

Archaeological Data Recovery for the Milwaukee County Poor Farm Cemetery Project (47MI0527/BMI-0076) (June 2013-December 2013)

Archaeological Technician. Assisted in excavation of large historic Euro-American poor farm cemetery and monitoring for burials. Assisted in processing and stabilization of human remains. Patricia B. Richards, Principal Investigator.

Archaeological Data Recovery at 47JE902 (Finch), Jefferson County, Wisconsin (June 2010 through present)

Laboratory Manager/Archaeological Technician. Archaeological data recovery operations at site 47JE902, a large and extensive habitation site containing in situ deposits from the Middle Woodland and Late Woodland time periods. Field operations were conducted from 2009 to 2012. Managed laboratory efforts, including artifact inventory. Conducted artifact analysis. Draft report is in progress. Wisconsin Department of Transportation/Federal Highway Administration, Federal Compliance (Section 106 NHPA/NEPA). Jennifer R. Haas, Principal Investigator.

Archaeological Data Recovery at 32RY473 Ramsey County, North Dakota (August to December 2011)

Laboratory Technician. Archaeological data recovery operations at site 32RY473, containing Middle and Late Woodland occupations. The site defines a short term bison-processing locale. Tasks included inventory and analysis of artifacts, use of MHS Local Lexicon. United States Army Corps of Engineers-St. Paul District, Federal Compliance (Section 106 NHPA/NEPA)

U.S. Bureau of Mines Twin Cities Research Campus; National Park Service

Laboratory Technician. Tasks included artifact processing, inventory and preliminary analysis. Use of MHS Local Lexicon. Work was conducted on behalf of the National Park Service to partially fulfill the stipulations set forth in the Memorandum of Agreement Regarding the Building Removal, Land Restoration, and property Disposition of the Twin Cities Research Center Main Campus as stipulated under Section 106 of the National Historic Preservation Act of 1966 (P.L. 89-665) as amended 36 CFR, Part 800, which serves to implement the Act.

Archaeological Data Recovery at 21RO039 (Strandlund), Roseau County, Minnesota (2010-2012)

Laboratory Technician. Archaeological data recovery operations at site 21RO039, a short term butchering site containing deposits from the Late Paleoindian and Woodland time periods. Tasks included processing, inventory and preliminary analysis of materials. United States Army Corps of Engineers-St. Paul District, Federal Compliance (Section 106 NHPA/NEPA). Great Lakes Archaeological Research Center, Inc. Jennifer R. Haas, Principal Investigator.

Phase II National Register Evaluation Studies (Archaeological Sites)

Conference Point/Williams Bay (47WL0068)

Crew Chief/Project Manager. Assisted field director in test excavations for compliance with Wis. Stats. 44.40 and 157.70 for house construction project. Lowell Management Services, Inc. Contributed to Report of Investigations.

Taylor House Mound Group (47RO0181) and the Hotel Drive Site (47RO0244)

Ceramic Analyst. Conducted ceramic analysis for Phase II evaluation of a Late Woodland mound site. Work was conducted on behalf of Orchard Lakeview Estates, LLC relative to potential future compliance requirements obtaining from Wisconsin Statute 44.40 and 157.70.

Site 47DA1428/BDA-0622, Lower Yahara River Trail, Dane County (2012)

Laboratory Technician. Artifact inventory and ceramic analysis associated with National Register evaluation for site 47DA1428, a multicomponent precontact site located on the northeast shore of Lake Waubesa, Dane County, Wisconsin. Lower Yahara River Trail project. Technical report submitted. Wisconsin Department of Transportation/Federal Highway Administration, Federal Compliance (Section 106 NHPA/NEPA).

USH 51, Dane County, Wisconsin - Bird Effigy Site 47DA0480/BDA-0339 (2012)

Laboratory Technician. Analysis and inventory of cultural materials recovered as part of major highway corridor study.

Site 21CP68, Alternate Gatewell 2 Outlet Alignment at the City of Montevideo, Chippewa County, Minnesota

Laboratory Technician. National Register evaluations for open-air sites containing Terminal Woodland and Plains Village occupations. Tasks included inventory and artifact analysis; use of MHS Local Lexicon. Technical report prepared. United States Army Corps of Engineers-St. Paul District (Section 106 NHPA/NEPA).

Phase I Identification Surveys

18th Avenue (WisDOT ID 2707-06-00)

Project Manager/Principal Investigator. Project manager/principal investigator for Section 106 compliance level project for road reconstruction in West Bend, Washington County.

I 43 North-South Freeway (WisDOT 1229-04-00)

Project Manager/Principal Investigator. Project manager/principal investigator for Section 106 compliance level project for additional areas of archaeological investigation for the I 43 North-South Freeway project.

Sunset Park Trail, Village of Kimberly

Project Manager/Principal Investigator. Project manager/principal investigator for Section 106 compliance level project for recreational trail in the Village of Kimberly, Outagamie County.

Cattail Removal Mud Lake Wildlife Area

Project Manager/Principal Investigator. Project manager/principal investigator for Section 106 compliance level project for WisDNR habitat reconstruction in Columbia County.

555 Lake Shore Ave Stabilization

Project Manager/Principal Investigator. Project manager/principal investigator for Wis. Stats. compliance level project for shoreline stabilization in Marquette County.

Marley Street, Millwood Court to Glendale Avenue (WisDOT ID: 6269-00-13)

Project Manager/Principal Investigator. Project manager/principal investigator for Section 106 compliance level project for road reconstruction in Brown County.

CTH Y/CTH A Roundabout (2019-present) (WisDOT ID 3762-03-00)

Project Manager/Principal Investigator. Project manager/principal investigator for Section 106 compliance level project for intersection reconstruction in Kenosha County.

Deakin Island Bridge (Lauderdale Drive over Green Lake) (WisDOT ID3839-00-00) (2019)

Project Manager/Principal Investigator. Project manager/principal investigator for Section 106 compliance level project for bridge replacement in Walworth County.

Milwaukee Bike Share (WisDOT ID 2190-06-04) (2019)

Project Manager/Principal Investigator. Project manager/principal investigator for Section 106 compliance level project involving multiple bike share locations in the City of Milwaukee.

Utility Projects (Various, 2015-Present)

Project Manager/Crew Chief. Provide on-demand cultural resource compliance services. Conduct Phase I archaeological survey for We Energies, Madison Gas and Electric, Alliant Energy, and municipalities.

WisDOT Borrow (Various, 2015-Present)

Project Manager/Crew Chief. Provide on-demand cultural resource compliance services. Conducted Phase I archaeological survey of various proposed borrow locations for Wisconsin Department of Transportation.

Boscobel Telephone (Mid-State Consultants) (2017)

Project Manager. Project manager for telecommunications project receiving federal funding. Managed survey crew. Performed cemetery research and correspondence with Wisconsin Historical Society. Prepared report of investigations.

Post Road (Portage County) We Energies

Project Manager/Crew Chief. Conducted Phase I archaeological survey of proposed underground gas installation within site 47PT0029 (BPT-0110) for We Energies. Prepared Archaeological Sites Inventory update.

UPRR Underground We Energies

Crew Chief. Conducted Phase I archaeological survey of proposed underground electric service within site 47MI0027, Milwaukee County for We Energies.

Century Link Telephone Project, Prairie du Chien, Wisconsin (multiple sites) (September-November 2016)

Project Manager. Served as project manager for Phase I survey of telecommunications project. Prepared report of investigations and conducted cemetery research which aided in project avoidance of burial sites. Mid-State Consultants.

City of Milwaukee Bike Share/Bubl'r Bikes (March-May 2016)

Project Manager. Coordinated archaeological survey of 32 bike share locations for the City of Milwaukee, including locations within archaeological and burial sites. Authored short form (ASFR), provided recommendations. Wisconsin Department of Transportation/Federal Highway Administration, Federal Compliance (Section 106 NHPA/NEPA), Wisconsin Statute 157.70.

Richland-Grant Telephone Project (May 2016)

Crew Chief. Phase I archaeological survey of portion of site 47VE1315 (Parsonage Road), Vernon County, Wisconsin coincident with a proposed utility project. No cultural resources were identified. Mid-State Consultants, Inc., state compliance Wisconsin Statute 44.40.

Neenah Conversion Project, Winnebago County, Wisconsin (May 2016)

Project Manager, Crew Chief. Phase I archaeological survey of portions of four prehistoric archaeological sites coincident with a proposed utility project, including village and burial sites. Authored short form (ASFR). State Compliance, Wisconsin DNR, Wisconsin Statutes 44.40 and 157.70.

Phase I Archaeological Investigations for Croell/USH 12 Baraboo Bridge Project (August 2015)

Crew Chief. Phase I archaeological survey of borrow area associated with the USH 12 Baraboo Bridge Project, Sauk County, including a portion of site 47SK0388. Directed and conducted archaeological survey. Prepared short form (ASFR). Wisconsin Department of Transportation/Federal Highway Administration, Federal Compliance (Section 106 NHPA/NEPA).

I-39/90/94 Corridor Study (2015)

Crew Chief. Directed and conducted archaeological survey associated with a major highway corridor study.

STH 42/57; Old Highway Rd, Door County, Wisconsin (April 2015)

Crew Chief. Directed and conducted archaeological survey. No significant cultural materials encountered. Wisconsin Department of Transportation/Federal Highway Administration, Federal Compliance (Section 106 NHPA/NEPA).

STH 23 Project, Multiple Locations, Sheboygan County, Wisconsin (April 2015)

Crew Chief. Directed and conducted archaeological survey of numerous borrow areas associated with the STH 23 project, Sheboygan County, Wisconsin. Multiple archaeological resources identified. Conducted GPS mapping. Authored short forms (ASFRs), draft technical report in progress. Wisconsin Department of Transportation/Federal Highway Administration, Federal Compliance (Section 106 NHPA/NEPA)..

USH 45, Burleigh to Good Hope, Waukesha County, Wisconsin (March 2015)

Crew Chief. Directed and conducted archaeological survey of small borrow areas associated with the USH 45 project in Waukesha County, Wisconsin. Authored short forms (ASFRs). Wisconsin Department of Transportation/Federal Highway Administration, Federal Compliance (Section 106 NHPA/NEPA).

USH 45 Project, Kenosha County, Wisconsin (September-November 2013)

Field Technician. Assisted in conducting archaeological survey for extensive corridor study in Kenosha and Racine Counties, Wisconsin. Wisconsin Department of Transportation/Federal Highway Administration, Federal Compliance (Section 106 NHPA/NEPA).

I-94 Project, St. Croix County, Wisconsin (July 2012)

Field Technician. Participated in Phase I archaeological survey for highway corridor study. Wisconsin Department of Transportation/Federal Highway Administration, Federal Compliance (Section 106 NHPA/NEPA).

North Country Trail, Ashland County, Wisconsin (May 2012).

Field Technician. Participated in Phase I archaeological survey for the North Country Trail project.

USH 51, Dane County, Wisconsin (2012-Present)

Archaeological Technician and Crew Chief. Tasks included serving as crew chief for Phase I archaeological survey and analysis of cultural materials for technical reports. Prehistoric and historic period archaeological sites identified. Several technical reports prepared. Wisconsin Department of Transportation/Federal Highway Administration, Federal Compliance (Section 106 NHPA/NEPA). Great Lakes Archaeological Research Center, Inc. and UWM-CRM, Jennifer R. Haas, Principal Investigator.

**Architecture
History Projects****West Quarter Mixed Development Project**

Project Manager/Principal Investigator. Project manager/principal investigator for Wis. Stat.s 44.0 compliance level project for a development project in Milwaukee County.

18th Avenue (WisDOT ID 2707-06-00)

Project Manager/Principal Investigator. Project manager/principal investigator for Section 106 compliance level project for road reconstruction in West Bend, Washington County.

I 43 North-South Freeway (WisDOT 1229-04-00)

Project Manager/Principal Investigator. Project manager/principal investigator for Section 106 compliance level project for additional areas of archaeological investigation for the I 43 North-South Freeway project.

Sunset Park Trail, Village of Kimberly

Project Manager/Principal Investigator. Project manager/principal investigator for Section 106 compliance level project for recreational trail in the Village of Kimberly, Outagamie County.

Marley Street, Millwood Court to Glendale Avenue (WisDOT ID: 6269-00-13)

Project Manager/Principal Investigator. Project manager/principal investigator for Section 106 compliance level project for road reconstruction in Brown County.

CTH Y/CTH A Roundabout (2019-present) (WisDOT ID 3762-03-00)

Project Manager/Principal Investigator. Project manager/principal investigator for Section 106 compliance level project for intersection reconstruction in Kenosha County.

Deakin Island Bridge (Lauderdale Drive over Green Lake) (WisDOT ID3839-00-00) (2019)

Project Manager/Principal Investigator. Project manager/principal investigator for Section 106 compliance level project for bridge replacement in Walworth County.

Milwaukee Bike Share (WisDOT ID 2190-06-04) (2019)

Project Manager/Principal Investigator. Project manager/principal investigator for Section 106 compliance level project involving multiple bike share locations in the City of Milwaukee.

PUBLICATIONS AND PRESENTATIONS

Papers Presented

Jennifer L. Picard and Catherine R. Jones

2018 Recent Excavations at the McCauley Site (47WN0222): New Evidence of the Protohistoric Provisional Dandy Phase on Lake Winnebago. Paper presented at the 2018 Midwest Archaeological Conference, South Bend, Indiana.

Jennifer L. Picard

2017 McHugh Family History in the Context of Irish Immigrant Settlement in the Rural American Midwest. Paper presented at the 2017 Midwest Archaeological Conference, Indianapolis, Indiana.

Jennifer L. Picard

2017 McHugh Family History in the Context of Irish Immigrant Settlement in the Rural American Midwest. Paper presented at the First International Congress on the Irish Diaspora, University College Dublin, Ireland.

Jennifer L. Picard, John D. Richards, and Alexander W. Anthony

2017 Forward and *Faug a Balac*: An Irish Immigrant Family Dugout in Wisconsin. Paper presented at the 82nd Annual Meeting of the Society for American Archaeology, Vancouver, British Columbia, Canada.

Jennifer L. Picard and Rachel C. McTavish

2015 Ecology, Culture, Conflict and Diet: Comparison of Two Late Prehistoric Sites in Southeastern Wisconsin. Paper presented at the 80th Annual Meeting of the Society for American Archaeology.

Jennifer L. Picard

2015 Floral Remains and Feature Function at Aztalan: Gathering New Data from 48 Years of Flotation Samples. Paper presented at the 59th Annual Midwest Archaeological Conference, Milwaukee, WI.

Jennifer L. Picard and Brooke L. Drew

2014 Flat Glass and Family Treasures: A Preliminary Analysis of the Artifact Assemblage from the McHugh Site (47WP294), a Nineteenth Century Irish Farmstead in Waupaca County, Wisconsin. Paper presented at the 58th Annual Midwest Archaeological Conference, Champaign, IL.

William M. Balco and Jennifer L. Picard

2014 Exploring the Pioneer Experience: Preliminary Report of 2014 Excavations at 47WP294 (McHugh), Waupaca County, Wisconsin. Paper presented at the 58th Annual Midwest Archaeological Conference, Champaign, IL.

Jennifer L. Picard

2014 A Diachronic Analysis of Floral Remains at Aztalan, a Multicomponent Late Prehistoric Site in Jefferson County, Wisconsin. Paper presented at the 79th Annual Meeting of the Society for American Archaeology, Austin, Texas.

John D. Richards, Michael Kolb, Thomas J. Zych and Jennifer L. Picard

2014 The Core of the Problem: Soil Geomorphic Studies at the Aztalan Site. Poster presented at the 79th Annual Meeting of the Society for American Archaeology, Austin, Texas.

John D. Richards and Jennifer L. Picard

2013 Mounds and Middens at Aztalan: The 2013 UW-Milwaukee Aztalan Project Excavations. Paper presented at the 59th Annual Midwest Archaeological Conference, Columbus, Ohio.

Jennifer L. Picard, Jennifer R. Haas and Richard H. Kubicek

2013 Sourcing Late Woodland Collared Ware and Madison Ware Vessels from the Finch Site, Southeast Wisconsin. Paper presented at the 78th Annual Meeting of the Society for American Archaeology, Honolulu, Hawaii.

Jennifer L. Picard, Jennifer R. Haas and Richard H. Kubicek

2012 A Preliminary Analysis of Late Woodland Ceramics from the Finch Site, a Multicomponent Habitation in the Lake Koshkonong Area. Paper presented at the 58th Annual Midwest Archaeological Conference, East Lansing, Michigan.

Jennifer Picard

2012 Excavations in Aztalan's Riverbank Midden: A Record of Material Culture. Poster presented at the 77th Annual Meeting of the Society for American Archaeology, Memphis, Tennessee.

Invited Speaker

- 2016 Paleoethnobotanical Remains at Aztalan (47JE0001). Invited speaker for the Three Rivers Archaeological Society, Kenosha, Wisconsin.
- 2015 Beyond Subsistence: Analysis of Floral Remains at the Aztalan Site (47JE0001). Invited speaker for the Charles E. Brown Chapter, Wisconsin Archaeological Society (Madison, WI)
- 2014 Paleoethnobotany of the Aztalan Site, Jefferson County, Wisconsin. Invited speaker for the Aztalan: City of Mystery Session, Wisconsin Historical Society Local History and Historic Preservation Conference, Elkhart Lake, Wisconsin.
- 2014 Diet and Culture at the Late Prehistoric Aztalan Site in Jefferson County, Wisconsin. Invited speaker for the Kenosha County Archaeological Society, Kenosha, Wisconsin.
- 2014 More than Maize: Native Cultigens and the Development of Complex Societies in Ancient Eastern North America. Invited speaker at annual meeting of the Prairie Enthusiasts, Pewaukee, Wisconsin.
- 2013 Northern Flint, Southern Roots: A Diachronic Analysis of Paleoethnobotanical Remains and Maize Race at the Aztalan Site (47JE01). Invited speaker at fundraiser for the Friends of Aztalan State Park, Lake Mills, Wisconsin.

Other Authored Works

Jennifer L. Picard, William M. Balco, Brooke L. Drew, and John D. Richards

- 2015 Archaeology Around Wisconsin, University of Wisconsin-Milwaukee Cultural Resource Management Services: Summary of Phase III Excavations at the McHugh Site (47WP294), Waupaca County, Wisconsin. *The Wisconsin Archeologist* 96(1):118-123.

Jennifer L. Picard and John D. Richards

- 2014 Archaeology Around Wisconsin: University of Wisconsin-Milwaukee: Investigations at Aztalan by the 2013 Archaeological Field School. *The Wisconsin Archeologist* 95(1):138-142.

Katherine E. Shillinglaw, Jennifer Picard and Carolyn Freiwald

- 2012 Archaeology around Wisconsin: Analysis of Two Burials from 47WN716 – The Olen Site (BWN146), Winnebago County, Wisconsin. *The Wisconsin Archeologist* 93(1):77-78.

Technical Reports

Jennifer L. Picard

- 2020 *Archaeological Investigations for the EITM Gas Pipeline, Town of Mount Pleasant, Racine County, Wisconsin*. UWM CRM ARL ROI #559.

Jennifer L. Picard and Jennifer R. Haas

- 2019 *Phase I Archaeological Survey for the Chalk Hill 2019-2020 Timber Harvest Areas (FERC Project No. 2394)*. UWM CRM ARL ROI #551.

Jennifer L. Picard, M.S., Seth Schneider, Ph.D, and Natalie Carpiaux, M.S.

2019 *Results of Archaeological Monitoring at W4915 CTH C, within the Rockefeller Site (47MQ0031/BMQ-0084)*. UWM CRM ARL ROI #546.

Jennifer L. Picard and Zachary R. Stencil

2019 *Phase I Archaeological Survey for the Sunset Drifters Snowmobile Trail Project, Petenwell Hydroelectric Project FERC Project Number 1984*. UWM CRM ARL ROI #543.

Jennifer L. Picard and Zachary R. Stencil

2019 *Phase I Archaeological Survey for the Alliant Energy Electric Underground Project, Petenwell Hydroelectric Project FERC Project Number 1984*. UWM CRM ARL ROI #542.

Jennifer L. Picard and Zachary R. Stencil

2019 *Cultural Resource Investigations for the Coleman Exchange CenturyLink Telephone Fiber Optic Project, Marinette and Oconto Counties, Wisconsin*. UWM CRM ARL ROI #541.

Jennifer L. Picard and Justin C. Miller

2019 *Cultural Resource Investigations for the Southwest Green Bay Wisconsin PSC Certificate of Authority 44.40 Review*. UWM CRM ARL ROI #540.

Jennifer L. Picard and Seth A. Schneider

2019 *Archaeological Investigations for the Tertiary Phosphorus Removal and Effluent Outfall Improvements, New London, Outagamie County, Wisconsin*. UWM CRM ARL ROI #538.

Jennifer R. Haas, Jennifer L. Picard, and Seth A. Schneider

2019 *Final Report of Subsurface Archaeological Investigations at Clam Lake Mounds (47BT0001/BBT-0087) and Spangburg Mounds (47BT0016/BBT-0110), Burnett County, Wisconsin*. UWM CRM ARL ROI #536.

Katherine M. Sterner and Jennifer L. Picard

2019 *Archaeological Investigations for the Milwaukee Streetcar Gas Project, We Energies, Milwaukee, Wisconsin*. UWM-ARL ROI #529.

Gail R. Klein, Jennifer L. Picard, Nicholas J. Weber, and Jennifer R. Haas

2019 *Cultural Resource Investigations for the Proposed Dormitory at Lakeland University, Sheboygan County, Wisconsin*. UWM-ARL ROI #524.

Jennifer L. Picard

2019 *Phase I Archaeological Investigations for the Mayville-Horicon STH 28/Schwarze Road Gas Main Extension, Dodge County, Wisconsin*. UWM-ARL ROI #519.

Jennifer L. Picard, Seth A. Schneider, and Jennifer R. Haas

2018 *Results of Archaeological Monitoring for the Lone Rock to Gotham Gas Main Extension, Richland County, Wisconsin*. UWM-ARL ROI #496.

Jennifer L. Picard, Christina L. Zweig, and Jennifer R. Haas

2018 *Archaeological Investigations of BSW-0077 Shawano County, Wisconsin.* UWM-ARL ROI #481.

Jennifer L. Picard, Justin C. Miller and Rachael A. Schultz

2018 *Cultural Resource Investigations for City of Oshkosh Contract 18-06, Sidewalk Rehabilitation and Reconstruction.* UWM-ARL ROI #474.

Jennifer L. Picard

2017 *Archaeological Records Review and Recommendations for the Boscobel Fiber Optic Cable Replacement, Crawford and Grant Counties, Wisconsin.* UWM-ARL ROI #446.

2017 *WisDOT Archaeological Survey Field Report: Folkerson RSA Expansion, USH 12.* WisDOT ID 1674-00-81/84.

2017 *Results of Archival Research and Recommendations Contract 17-03 Oshkosh Avenue Sewer.* UWM-ARL TM2017-014.

2017 *City of Waukesha Meadowbrook Road (West Waukesha Bypass) Cultural Resources Review.* UWM-ARL TM2017-015.

2017 *Waukesha Parks Railroad Bike Trail Cultural Resources Review.* UWM-ARL TM2017-016.

2017 *DNR Letter: Contract 17-04 and 17-24 City of Oshkosh Paving and Utilities (Bayshore Drive/Lake Street) 47WN0222 (BWN-0195) McCauley.* UWM-ARL TM2017-045.

2017 *DNR Letter: City of Waukesha Grand Avenue/South Street 47WK0224 (BWK-0222) Cutler Mounds and 47WK0610 (BWK-0290) Tcheegasoutak.* UWM-ARL TM2017-018.

2017 *Results of Archaeological Monitoring at Duesterbeck Site (47JE0035/BJE-0246).* UWM-ARL TM2017-021.

2017 *Results of Archaeological Monitoring at Tennessen Camp and Burials (47KN0146/BWN-0081).* UWM-ARL TM2017-022.

2017 *Results of Archival Research and Recommendations Contract 17-12 Water Main Relays, City of Oshkosh.* UWM-ARL TM2017-025.

2017 *Cultural Resources Review: Contract 17-04 and 17-24 City of Oshkosh Paving and Utilities (Bayshore Drive/Lake Street) 47WN0222 (BWN-0195) McCauley.* UWM-CRM TM2017-045. (with Kelly Jo Noack)

2017 *Update to Results of Archaeological and Architecture Survey, Loomis Road (51st Street to 27th Street), Milwaukee County, Wisconsin.* UWM-ARL TM 2017-031. (with Kelly Jo Noack).

2017 *Results of Archaeological Monitoring in Yukimarimo (47DA1396/BDA-0602); Madison Gas and Electric Job Order No. 23-7187-1-16.* UWM-ARL TM2017-038.

2017 *Results of Archaeological Fieldwork and Monitoring, In the River Mounds (47PT0018/BPT-0107), We Energies WR2279428.* UWM-ARL TM2017-039.

2017 *Results of Archival Research & Recommendations Contract 17-05 City of Oshkosh Paving and Utilities (Multiple Locations).* UWM-ARL TM2017-040.

2017 *Results of Archaeological Fieldwork and Monitoring within 47WK0046 (BWK-0124) Beaver Lake Mounds.* UWM-ARL TM2017-047.

- 2017 *Results of Archaeological Monitoring: Lower Yahara River Trail Phase One Improvements, Dane County.* WISDOT ID 5992-08-84. UWM-ARL TM2017-152.
- 2017 *Results of Monitoring: Cutler Mounds (47WK0024/BWK-0222) and Tcheegascoutak (47WK0610/BWK-0290), City of Waukesha, Grand Avenue/South Street: Street and Utility Improvements.* UWM-ARL TM2017-158.
- 2017 *Results of Archaeological Monitoring, 47WP0010 (BWP-0116) Fischer on the Waupaca Site.* UWM-ARL TM2017-048.
- 2017 *Permission to Construct and Report of Reconnaissance for Emergency Pole Replacement within Uncatalogued Burial Site BDA-0181 Blooming Grove Township Cemetery.* UWM-ARL TM2017-050.
- 2017 *Results of Archaeological Fieldwork and Monitoring within 47DA0790 (BDA-0598) Lake Burial.* UWM-ARL TM2017-086.
- 2016 WisDOT Archaeological Survey Field Report. Phase I Archaeological Survey of 30 Locations Associated with the Milwaukee Bike Share - Phase I Project, Milwaukee County, Wisconsin.
- 2016 WisDNR Archaeological Survey Field Report: Phase I Archaeological Survey along North Shore Dr., Burnett County, WI. We Energies #3722474.
- 2016 WisDNR Archaeological Survey Field Report: Phase I Archaeological Survey of a Proposed Utility along Umsonst Rd., Manitowoc County, Wisconsin. We Energies #PW3843178.
- 2016 Technical Memo: Cultural Resources: Results of Archival Research and Recommendations, City of Oshkosh Aviation Business Park. February 22, 2016.
- 2016 Report of Results of Archaeological Monitoring, Eureka Gas Extension, Winnebago County, Wisconsin. Prepared for Kimberly Cook, WHS.
- 2015 WisDOT Archaeological Survey Field Report: National Avenue, South 70th Street to South 77th Street, Milwaukee County, Wisconsin.
- 2015 WisDOT Archaeological Survey Field Report: CTH "I" (Beloit Road), CTH "ES" to CTH "O", Waukesha County, Wisconsin.
- 2015 *Interim Update (December 2015) - Archaeological Data Recovery at the Lake Farms Archaeological District and Site 47DA1428.* Technical document, prepared for WisDOT Cultural Resources.

Jennifer L. Picard, Rachael A. Schultz, and Katherine M. Sterner

- 2017 *Results of Archaeological Field Investigations and Monitoring within Harding Mounds (47WK0218/BWK-0216), Arcadian Avenue Street Improvements, City of Waukesha.* UWM-CRM TM2017-166.

Jennifer L. Picard, Seth A. Schneider, Robert W. Vanderheiden, Rachel C. McTavish, and Jennifer R. Haas

- 2017 *Archaeological Investigations for Utility and Road Work along Bay Shore Drive within Site 47WN0222 (BWN-0195) McCauley, City of Oshkosh.* UWM-ARL ROI #462.

Jennifer L. Picard, Katherine M. Sterner, and Jennifer R. Haas

2017 *Results of Archaeological Investigations and Monitoring for Gas and Electric Installation along Bay Shore Drive within Site 47WN0222 (BWN-0195) McCauley.* UWM-ARL ROI #455.

Jennifer L. Picard, Kelly Jo Noack, Richard H. Kubicek, and Jennifer R. Haas

2017 *Investigations of Site 47MI0493 Allis Pond for the Grand Trunk/Bay View Wetland Project, Milwaukee Wisconsin.* UWM-ARL ROI #464.

Jennifer L. Picard, Catherine R. Jones, Christina L. Zweig, and Jennifer R. Haas

2017 *Report of Archaeological Investigations for the Westown Retire Phase I Project, Milwaukee, Wisconsin.* UWM-ARL ROI #468.

Jennifer L. Picard, Kelly Jo Noack, and Jennifer R. Haas

2017 *Cultural Resource Investigations for Lead Service Line Replacements in the City of Milwaukee, Milwaukee County, Wisconsin.* UWM-ARL ROI #470.

Jennifer L. Picard and Jennifer R. Haas

2016 *Interim Update: Archaeological Data Recovery within Lake Farms Archaeological District Site 47DA0464 (BDA-0625).* July 29, 2016. Technical document, prepared for WisDOT Cultural Resources.

Jennifer L. Picard, Gail R. Klein, and Jennifer R. Haas

2017 *Cultural Resource Assessment for the Muskego Bridge Project, City of Muskego, Waukesha County.* UWM-ARL ROI #448.

Jennifer R. Haas, Jennifer L. Picard, and Catherine R. Jones

2017 *Skeletal Analysis for Sites 47DA0464 (BDA-0625) and 47DA1428 (BDA-0622) for the Lower Yahara River Trail Phase One Improvements, Dane County, Wisconsin.* UWM ARL ROI #444.

Jennifer L. Picard and Richard H. Kubicek

2016 *Archaeological Monitoring and Investigations for sites 47WS0006 and 47WS0186, Waushara County, Wisconsin.* UWM-ARL ROI #425.

Jennifer L. Picard, Jennifer R. Haas and Richard H. Kubicek

2016 *Archaeological Investigations at 47WL0068 (BWL-0108) Williams Bay, Walworth County, Wisconsin.* UWM ARL ROI #432

2016 *Phase I Archaeological Survey of the Proposed CenturyLink Telephone Corridor, Prairie du Chien, Crawford County, WI.* UWM ARL ROI #440.

Jennifer R. Haas, Catherine R. Jones, Brianne E. Charles, and Jennifer L. Picard

2016 *Archaeological Investigations at 47DA0530 (BDA-0727) Woodward Shores, Dane County, Wisconsin.* UWM-ARL ROI #362.

Jennifer R. Haas, Seth Schneider, Ethan Epstein, and Jennifer Picard

2015 *Archaeological Investigations for the USH 51 Environmental Assessment, Dane County, Wisconsin.* UWM-ARL ROI #390.

Richard H. Kubicek, Jennifer L. Picard, Marcus H. Schulenburg, Alexander W. Anthony, Jennifer R. Haas and John D. Richards

2015 *Phase I Archaeological Investigations of the Kohler Property, Sheboygan County, Wisconsin.* UWM-ARL ROI #343.

John D. Richards, Richard H. Kubicek, Jennifer L. Picard, Rachel C. McTavish, and Marcus A. Schulenburg

2015 *Archaeology at the Skillet's Creek Mound Site: Investigations within the Reconstructed USH 12 Right-of-Way, Sauk County, Wisconsin.* UWM-ARL ROI #398.

John D. Richards and Jennifer L. Picard

2015 *Summary Report of Archaeological Assessment Efforts at the Skillet's Creek Mounds Site (47SK0020/BSK-0177).* UWM-ARL ROI #364.

Marcus A. Schulenburg, John D. Richards, Thomas J. Zych, Brian D. Nicholls, Jennifer L. Picard, Peter W. Fantle, Robert E. Ahlrichs, and Ralph Koziarski

2015 *Data Recovery at the Christoff Site (47DR251): STH 57 Highway Corridor Project, Door County, Wisconsin.* UWM-ARL ROI #217.

Christina L. Zweig, Jennifer R. Haas and Jennifer L. Picard

2015 *Phase I Archaeological Investigations for the Riverview Corporate Park, Kenosha County, Wisconsin.* UWM-ARL ROI #340.

Thomas J. Zych, Robert E. Ahlrichs, Rachel Davies, Kim Harrison, Jennifer L. Picard, John D. Richards, Marcus Schulenburg, Jon Stroik

2015 *The Delfosse-Allard Site: Archaeology and History at a Multicomponent Site on the Door Peninsula.* UWM-ARL ROI #218.

Jennifer R. Haas, Richard H. Kubicek, Jennifer Picard and Jeremy Doyle

2014 *Archaeological Investigations at the Taylor House Mound Group (47RO0181) and the Hotel Drive Site (47RO0244), Rock County, Wisconsin.* UWM-ARL ROI 240.

Thomas J. Zych, Christina L. Zweig, Jennifer L. Picard, and Patricia B. Richards

2014 *Archaeological Investigations of Uncatalogued Burial Site: 47WL0004/BWL0092, Delavan Lake, Walworth County, Wisconsin.* UWM-ARL ROI 227.

Richard H. Kubicek and Jennifer L. Picard

2013 *Cultural Resource Survey of Wildlife Opening in the Tell City Ranger District and a Lost River Karst Area in the Brownstown Ranger District.* Great Lakes Archaeological Research Center Inc., Report of Investigations No. 801.

Richard H. Kubicek, Jennifer R. Haas and Jennifer L. Picard

2013 *Addendum: Additional Phase I Archaeological Investigations for the USH 50 EIS Study Corridor, Dane County, Wisconsin.* Great Lakes Archaeological Research Center Report of Investigations No. 809.

Jennifer R. Haas, Rhiannon M. Jones and Jennifer L. Picard

2013 *Phase I and II Archaeological Investigations for the Lower Yahara*

River Trail, Dane County, Wisconsin. Great Lakes Archaeological Research Center, Inc., Report of Investigations No. 808.

Jennifer R. Haas, C. Friewald, W. J. Eichmann and Jennifer L. Picard

2012 *Phase II Evaluations of 21CP68, Alternative Gatewell 2 Outlet Alignment at the City of Montevideo, Chippewa County, Minnesota.* Great Lakes Archaeological Research Center, Inc., Report of Investigations No. 777. Milwaukee, WI.

Jennifer R. Haas, Richard H. Kubicek and Jennifer L. Picard

2012 *Archaeological Investigations at Site 47WN0716 (BWN-0146), Winnebago County, Wisconsin.* Great Lakes Archaeological Research Center, Inc., Report of Investigations No. 797.

Jennifer R. Haas, R. Mandel, P. Goldberg, C. Friewald, R. Kubicek, R. Jones, N. Weber, J. Bennett, W. J. Eichmann, and Jennifer L. Picard

2011 *Phase III Mitigation for Archaeological Site 32RY473, Ramsey County, North Dakota.* Great Lakes Archaeological Research Center Inc., Report of Investigations No. 774.

OTHER PROFESSIONAL ACTIVITIES

Collections Management

UWM-CRM Collections Manager (2016-1019)

Responsible for accessioning and maintaining archaeological collections and archival materials associated with University of Wisconsin-Milwaukee Cultural Resources Management projects.

Paleoethnobotanical Studies

Menominee Garden Beds Research (2013-Present)

Ongoing floral analysis pertaining to excavations of multiple multi-component garden bed sites in Menominee County, Wisconsin.

Aztalan Site (47JE0001) Paleoethnobotanical Research (2011-Present)

Ongoing floral analysis pertaining to recent and past studies at the Aztalan site in Jefferson County, Wisconsin.

Professional Service

National History Day, Milwaukee Event Judge (2019)

Served as judge for the Milwaukee National History Day event, intended to foster interest in history and research in secondary school students.

Co-Program Director, Milwaukee Chapter of the Wisconsin Historical Society (2014-2016, with Rachel C. McTavish)

Organized monthly educational lecture series. Organized and hosted annual Winter Dinner fundraiser for the Wisconsin Archaeological Society.

At-Large Board Member, Wisconsin Archaeological Society (2016-2017).

Lake Mills Historical Society, Aztalan Survey (2016)

Volunteer Crew Chief. Under direction of John D. Richards (Associate Scientist, Department of Anthropology). Volunteered to serve as crew chief for survey of portion of Aztalan State Park (47JE0001) owned by the Lake Mills Historical Society. Participated in shovel testing, supervised less experienced volunteers, and maintained project paperwork.

University Service

Common Read Facilitator (2019)

Facilitated common read discussion as part of Welcome Week activities for incoming freshmen.

Mission Possible (2017)

Assisted in activity for incoming freshmen in order to prepare them for university experience.

Seth A. Schneider, Ph.D. Principal Investigator

**SETH A. SCHNEIDER
CURRICULUM VITAE**

Contact Information:

Senior Research Specialist
Cultural Resource Management
Department of Anthropology
University of Wisconsin - Milwaukee
sethas@uwm.edu

Education:

- 2015 **Ph.D., Anthropology**, University of Wisconsin-Milwaukee.
Thesis title: *Oneota Ceramic Production and Exchange: Social, Economic, and Political Interactions in Eastern Wisconsin Between A.D. 1050-1400*
- 2005 **Museum Studies Certificate**, University of Wisconsin-Milwaukee and Milwaukee Public Museum
- 2003 **M.S., Anthropology**, University of Wisconsin-Milwaukee.
Thesis title: *Ancestor Veneration and Ceramic Curation: An Analysis from Speckhau Tumulus 17, Southwest Germany*
- 1996 **B.S., Sociology/Anthropology**, North Dakota State University

Research Interests:

Eastern North American Archaeology, Late Prehistoric Cultures, early Iron Age Europe, Ceramic Attribute and Compositional Analyses, Social Complexity, Mortuary Studies, Artifact Curation, Museum Studies.

Publications, Major Research Reports and Manuscripts:

- In Progress *Data Recovery at 47WN0049 (BWN-0210) Golf Course Site Winnebago County, Wisconsin*. Report of Investigation Number 509, Archaeological Research Laboratory. UWM Cultural Resource Management, University of Wisconsin-Milwaukee, Milwaukee, Wisconsin.
- 2020 (Seth A. Schneider and Jennifer R. Haas) *Archaeological Investigations for the Amsterdam Dunes Wetland Mitigation Planning Project, Sheboygan County, Wisconsin*. Report of Investigation Number 553, Archaeological Research Laboratory. UWM Cultural Resource Management, University of Wisconsin-Milwaukee, Milwaukee, Wisconsin.
- 2019 (Jennifer L. Picard, Seth A. Schneider, and Natalie Carpiaux) *Results of Archaeological Monitoring at W4915 CTH C, within the Rockefeller Site (47MQ0031/ BMQ-0084)*. Report of Investigation Number 546, Archaeological Research Laboratory. UWM Cultural Resource Management, University of Wisconsin-Milwaukee, Milwaukee, Wisconsin.
- 2019 (Jennifer L. Picard and Seth A. Schneider) *Archaeological Investigations for the Tertiary Phosphorus Removal and Effluent Outfall Improvements, New London, Outagamie County, Wisconsin*. Report of Investigation Number 538, Archaeological Research Laboratory. UWM Cultural Resource Management, University of Wisconsin-Milwaukee, Milwaukee, Wisconsin.

- 2019 *Cultural Resource Investigations for the Riverwalk Project for the City of Oshkosh, Winnebago County, Wisconsin*. Report of Investigation Number 525, Archaeological Research Laboratory. UWM Cultural Resource Management, University of Wisconsin-Milwaukee, Milwaukee, Wisconsin.
- 2019 (Miller, Justin C., Christina L. Zweig, and **Seth A. Schneider**) *Archaeological Monitoring within the Evergreen Cemetery (BOU-0069) in the Town of Grand Chute, Outagamie County, Wisconsin*. Report of Investigation Number 514, Archaeological Research Laboratory. UWM Cultural Resource Management, University of Wisconsin-Milwaukee, Milwaukee, Wisconsin.
- 2019 (**Schneider, Seth A.** and Justin C. Miller) *Phase I Archaeological Investigations in the City of Franklin Corporate Park, Milwaukee County, Wisconsin*. Report of Investigation Number 491, Archaeological Research Laboratory. UWM Cultural Resource Management, University of Wisconsin-Milwaukee, Milwaukee, Wisconsin.
- 2018 *Phase I Archaeological Investigations and Additional Deep Testing for the Phase III Section of the Rochester Natural Gas Pipeline Project in Olmsted County, Minnesota*. Report of Investigation Number 500, Archaeological Research Laboratory. UWM Cultural Resource Management, University of Wisconsin-Milwaukee, Milwaukee, Wisconsin.
- 2018 (Picard, Jennifer L., **Seth A. Schneider**, and Jennifer R. Haas) *Results of Archaeological Monitoring for the Lone Rock to Gotham Gas Main Extension, Richland County, Wisconsin*. Report of Investigation Number 496, Archaeological Research Laboratory. UWM Cultural Resource Management, University of Wisconsin-Milwaukee, Milwaukee, Wisconsin.
- 2018 (**Schneider, Seth A.**, Jennifer R. Haas, Catherine R. Jones, Brennan E. Charles, Katherine M. Sterner, and Andrew M. Saleh) *Archaeological Investigations and Monitoring at 47JE0093 (BJE-0160) Crab Apple Point, 47JE0096 (BJE-0161) Rufus Bingham Mound Group, and 47DA0028 (BDA-0293) North Mound Group, for the Lake Sumner Gas Main Replacement in Dane and Jefferson Counties, Wisconsin*. Report of Investigation Number 433, Archaeological Research Laboratory. UWM Cultural Resource Management, University of Wisconsin-Milwaukee, Milwaukee, Wisconsin.
- 2018 (**Schneider, Seth A.**, Gail Klein, Michael F. Kolb, and Richard H. Kubicek) *Cultural Resource Investigations for the Phase III Section and Deep Testing of the Rochester Natural Gas Pipeline Project in Olmstead County, Minnesota*. Report of Investigation Number 469, Archaeological Research Laboratory. UWM Cultural Resource Management, University of Wisconsin-Milwaukee, Milwaukee, Wisconsin.
- 2017 (Haas, Jennifer R., **Seth A. Schneider**, and Rachael A. Schultz) *Archaeological Planning Study for the Lakeshore Municipal Golf Course, City of Oshkosh, Winnebago County, Wisconsin*. Report of Investigation Number 467, Archaeological Research Laboratory. UWM Cultural Resource Management, University of Wisconsin-Milwaukee, Milwaukee, Wisconsin.

- 2017 (**Schneider, Seth A.**, Gail Klein, and Richard H. Kubicek) *Archaeological and Architecture/History Investigations for the Phase II Section of the Rochester Natural Gas Pipeline Project in Olmstead County, Minnesota*. Report of Investigation Number 465, Archaeological Research Laboratory. UWM Cultural Resource Management, University of Wisconsin-Milwaukee, Milwaukee, Wisconsin.
- 2017 (Picard, Jennifer L., **Seth A. Schneider**, Robert W. Vanderheiden, Rachel C. McTavish, and Jennifer R. Haas) *Archaeological Investigations for Utility and Road Work Along Bay Shore Drive within Site 47WN0222 (BWN-0195) McCauley, City of Oshkosh*. Report of Investigation Number 462, Archaeological Research Laboratory. UWM Cultural Resource Management, University of Wisconsin-Milwaukee, Milwaukee, Wisconsin.
- 2017 (Haas, Jennifer R., Kelly Jo Noack, and **Seth A. Schneider**) *Cultural Resource Investigations for the Langlade Fish Rearing Station, Wisconsin Department of Natural Resources, Langlade County, Wisconsin*. Report of Investigation Number 459, Archaeological Research Laboratory. UWM Cultural Resource Management, University of Wisconsin-Milwaukee, Milwaukee, Wisconsin.
- 2016 (**Schneider, Seth A.**, Richard H. Kubicek, and Jennifer R. Haas) *Archaeological Investigations at the Wisconsin Veteran's Home at King, Waupaca County, Wisconsin*. Report of Investigation Number 438, Archaeological Research Laboratory. UWM Cultural Resource Management, University of Wisconsin-Milwaukee, Milwaukee, Wisconsin.
- 2016 (**Schneider, Seth A.**, and Jennifer R. Haas) *Archaeological Investigations for the Lake Sumner Gas Main Replacement in Dane and Jefferson Counties, Wisconsin*. Report of Investigation Number 424, Archaeological Research Laboratory. UWM Cultural Resource Management, University of Wisconsin-Milwaukee, Milwaukee, Wisconsin.
- 2016 (**Schneider, Seth A.**, and Jennifer R. Haas) *Archaeological Investigations of the West 6th Street Bridge Over the Root River, Racine County, Wisconsin*. Report of Investigation Number 407, Archaeological Research Laboratory. UWM Cultural Resource Management, University of Wisconsin-Milwaukee, Milwaukee, Wisconsin.
- 2016 (**Schneider, Seth A.**, Richard H. Kubicek, and Rachel McTavish) *Archaeological Investigations of the Amsterdam Dunes Wetland Mitigation Project, Sheboygan County, Wisconsin*. Report of Investigation Number 414, Archaeological Research Laboratory. UWM Cultural Resource Management, University of Wisconsin-Milwaukee, Milwaukee, Wisconsin.
- 2015 (William M. Balco, Jennifer R. Haas, Catherine R. Jones, Jennifer L. Picard, and **Seth A. Schneider**) *Archaeology Around Wisconsin: 2015*, University of Wisconsin-Milwaukee Cultural Resource Management. *The Wisconsin Archeologist* 97:114-121.
- 2015 (Haas, Jennifer R., **Seth A. Schneider**, Ethan Epstein, and Jennifer Picard) *Archaeological Investigations for the USH 51 Environmental Assessment, Dane County, Wisconsin*. Report of Investigation Number 390, Archaeological Research Laboratory. UWM Cultural Resource Management, University of Wisconsin-Milwaukee, Milwaukee, Wisconsin.

- 2013 (James A. Johnson and **Seth Schneider**) Materiality of Place, Performative Time and Mortuary Space as Locality in the Early Iron Age of Southwest Germany. In *Place as Material Culture: Objects, Geographies, and the Construction of Time* edited by Dragos Gheorghiu and George Nash. Cambridge Scholars Publishing, Newcastle upon Tyne, United Kingdom.
- 2012 (**Schneider, Seth A.**, Eric J. Schuetz, and Robert E. Ahlrichs) Intra-regional Social Interaction in Late Prehistory: Paste Compositional Analysis of Oneota Pottery Vessels in the Lake Koshkonong Region. *Field Notes: A Collegiate Anthropology* 1: 192–215.
- 2012 Ceramic Petrographic Analysis of Ten Vessels from the Tell Hadidi Site in Syria. In *Pots to People: The Tell Hadidi Ceramics from Area C at the Milwaukee Public Museum* by Jocelyn E. Boor. Unpublished Ph. D. Dissertation, Department of Anthropology, University of Wisconsin-Milwaukee, Milwaukee, Wisconsin.
- 2012 (Egan-Bruhy, Kathryn C., Robert Watson, Katherine A. Guidi, and **Seth Schneider**) *Phase I Archaeological Investigations of STH 50, IH 43 to STH 67 and Delevan Town Park, Walworth County, Wisconsin*. Report of Investigation WR-265. Commonwealth Cultural Resource Group, Milwaukee, Wisconsin.
- 2011 (Balco, William M., John D. Richards, **Seth A. Schneider**, Daniel Winkler, and Brian Nicholls) *Final Report of an Archaeological Investigation of the Ryan Creek Interceptor, City of Franklin, Milwaukee County, Wisconsin*. Report of Investigation 185, Archaeological Research Laboratory. Historic Resource Management Services, University of Wisconsin-Milwaukee, Milwaukee, Wisconsin.
- 2011 (Balco, William M., John D. Richards, and **Seth A. Schneider**) *Progress Report of an Archaeological Investigation of the Ryan Creek Interceptor, City of Franklin, Milwaukee County, Wisconsin*. Report of Investigation 179, Archaeological Research Laboratory. Historic Resource Management Services, University of Wisconsin-Milwaukee, Milwaukee, Wisconsin.
- 2011 (Lange-Mueller, Alison, Kathryn Egan-Bruhy, **Seth Schneider**, and Sean Dunham) *Phase II Archaeological Evaluation of Site 47LI0110, Lincoln County, Wisconsin*. Report of Investigation WR-320. Commonwealth Cultural Resource Group, Inc., Milwaukee, Wisconsin.
- 2010 (**Schneider, Seth A.** and Robert J. Jeske) *Compositional Analysis of Two Ceramic Sherds from the Archibald Lake Site, Oconto County, Wisconsin*. Report of Investigation 177. Archaeological Research Laboratory, University of Wisconsin-Milwaukee, Milwaukee, Wisconsin.
- 2010 (**Schneider, Seth A.** and John D. Richards [editors]) *Archaeological Monitoring and Recovery Sub-Roadbed Deposits at the Schrage Site, Calumetville, Wisconsin*. Report of Investigation Number 180, Archaeological Research Laboratory. Historic Resource Management Services, University of Wisconsin-Milwaukee, Milwaukee, Wisconsin.

- 2010 (**Schneider, Seth A.** and John D. Richards) Ceramic Analysis. In *Archaeological Monitoring and Recovery Sub-Roadbed Deposits at the Schrage Site, Calumetville, Wisconsin* edited by Seth A. Schneider and John D. Richards, pp. 151-180. Report of Investigations 180, Archaeological Research Laboratory. Historic Resource Management Services, University of Wisconsin-Milwaukee, Milwaukee, Wisconsin.
- 2008 (Egan-Bruhy, Kathryn C. and **Seth A. Schneider**) *Phase I Archaeological Investigations of CTH Z from STH 82 to CTH F, Adams County, Wisconsin*. Report of Investigation WR-290. Commonwealth Cultural Resources Group, Inc., Minocqua, Wisconsin.
- 2007 (Egan-Bruhy, Kathryn C. and **Seth A. Schneider**) *Additional Phase I Archaeological Investigation Military Road (Forest Road 1278), STH 32 to the Vilas County Line, Oneida County, Wisconsin*. Report of Investigation WR-303. Commonwealth Cultural Resources Group, Inc., Minocqua, Wisconsin.
- 2007 (Egan-Bruhy, Kathryn C. and **Seth A. Schneider**) *Phase I Archaeological Survey of Proposed Cell Tower Site in The City of Niagara, Marinette County, Wisconsin*. Report of Investigation WR-270. Commonwealth Cultural Resources Group, Inc., Minocqua, Wisconsin.
- 2007 (Egan-Bruhy, Kathryn C. and **Seth A. Schneider**) *Phase I Archaeological Survey of University of Wisconsin Trout Lake Research Station in Vilas County, Wisconsin*. Report of Investigation WR-262. Commonwealth Cultural Resources Group, Inc., Minocqua, Wisconsin.
- 2007 Ashes to Ashes: The Instrumental Use of Fire in West-Central European Iron Age Mortuary Ritual. In *Fire as an Instrument: The Archaeology of Pyrotechnologies*, edited by Dragos Gheorghiu, pp. 85-95. BAR International Series 1619. Archaeopress, Oxford, England.
- 2004 (Speth, Janet M. and **Seth A. Schneider**) *Testing at the Brown County Historical Society Gazebo and Parking Lot, Red Banks, Brown County, Wisconsin*. Brown County Neville Public Museum, Green Bay, Wisconsin.
- 2003 (Arnold, Bettina, Matthew L. Murray, and **Seth A. Schneider**) Untersuchungen an einem zweiten hallstattlichen Grabhügel der Hohmichele-Gruppe im „Speckhau“, Markung Heiligkreuztal, Gde. Altheim, Kreis Biberach. *Archäologische Ausgrabungen in Baden- Württemberg 2002*, pp. 80-83.
- 2001 (Arnold, Bettina, Matthew L. Murray, and **Seth A. Schneider**) Abschließende Untersuchungen an einem hallstattzeitlichen Grabhügel der Hohmichele-Gruppe im „Speckhau“, Markung Heiligkreuztal, Gemeinde Altheim, Landkreis Biberach. *Archäologische Ausgrabungen in Baden-Württemberg 2000*, pp. 67-70.

- 2000 (Arnold, Bettina, Matthew L. Murray, and **Seth A. Schneider**) Untersuchungen an einem hallstattzeitlichen Grabhügel der Hohmichele-Gruppe im „Speckhau“, Markung Heiligkreuztal, Gemeinde Altheim, Landkreis Biberach. *Archäologische Ausgrabungen in Baden-Württemberg 1999*, pp. 64-68.
- 2000 (Jeske, Robert J., Chrisie L. Hunter, and **Seth A. Schneider**) *Cedar Lakes: A Systematic Archaeological Survey in Washington County, Wisconsin*. Report of investigations number 144. Archaeological Research Laboratory, University of Wisconsin-Milwaukee, Milwaukee, Wisconsin.
- 1999 (Forsberg, Drew M., **Seth A. Schneider**, Jennifer A. Neitzel, and Thomas Madigan) *Alliance Pipeline: Additional Phase I Cultural Resource Survey of the Minnesota Segment (Milepost 323.87 to 575.80), Main Corridor and Ancillary Properties*. Reports of Investigation 508. IMA Consulting, Minneapolis, Minnesota.
- 1998 (Clark, Jeffrey T., Jared Erickson, and **Seth A. Schneider**) Lithic technology in Samoa: a proposed classification of flake tools. In *Easter Island in Pacific Context. South Seas Symposium, Proceeding of the Fourth International Conference on Easter Island Research*, edited by Christopher M. Stevenson, Georgia Lee, Frank Morin and Antoinette Padgett. pp. 292-297. Occasional Paper No.4. Easter Island Foundation, Los Osos, California.

Technical Memos and Archaeological Survey Field Reports

- 2019 (Jennifer L. Picard and Seth A. Schneider) Phase I Archaeological Survey for Proposed Cattail Removal in the Mud Lake Wildlife Area. TM2019-181, UWM-CRM. Archaeological Research Laboratory, University of Wisconsin-Milwaukee, Milwaukee, Wisconsin.
- 2019 Monitoring Short Form: Archaeological Monitoring in 47WK0229 (BWK-0226) Hanford Mounds in the City of Waukesha, Wisconsin. TM2019-124, UWM-CRM. Archaeological Research Laboratory, University of Wisconsin-Milwaukee, Milwaukee, Wisconsin.
- 2019 WisDNR Archaeological Survey Field Report: Results of Phase I Survey of the Proposed Mont L'eau River Park in the Town of Montello, Marquette County. TM2019-114, UWM-CRM. Archaeological Research Laboratory, University of Wisconsin-Milwaukee, Milwaukee, Wisconsin.
- 2019 WisDNR ASFR: Results of Phase I Survey for the Community Park Walking Trail in the Town of Caledonia, Waupaca County. TM2019-113, UWM-CRM. Archaeological Research Laboratory, University of Wisconsin-Milwaukee, Milwaukee, Wisconsin.
- 2019 Monitoring Short Form: Results of Archaeological Monitoring at 970 Warner Street within the Uncatalogued Boundaries of Governor Lewis Mounds (47CO0357/BCO-0217), Columbus County, Wisconsin. TM2019-080, UWM-CRM. Archaeological Research Laboratory, University of Wisconsin-Milwaukee, Milwaukee, Wisconsin.
- 2019 Results of Archaeological Monitoring of 47DA0530/BDA-0272 Woodward Shores. TM2019-002, UWM-CRM. Archaeological Research Laboratory, University of Wisconsin-Milwaukee, Milwaukee, Wisconsin.

- 2018 Archaeological investigations in Rainbow Park in the City of Oshkosh, Wisconsin. TM2018-196, UWM-CRM. Archaeological Research Laboratory, University of Wisconsin-Milwaukee, Milwaukee, Wisconsin.
- 2018 Archaeological Monitoring for First Fort Crawford Military Cemetery (47CR0254/BCR-0262), Waterfront (47CR0436/BCR-0311), and Bolvin House/Agency House (47CR-0604/BCR-0304) on St. Feriole Island, Crawford County. TM2018-133, UWM-CRM. Archaeological Research Laboratory, University of Wisconsin-Milwaukee, Milwaukee, Wisconsin.
- 2018 Results of Archaeological Monitoring within Park Hotel Cemetery (47WK0646/BWK-0310) for the New Berlin Extension/Carroll University Connector Trail in Waukesha County, Wisconsin. TM2018-121, UWM-CRM. Archaeological Research Laboratory, University of Wisconsin-Milwaukee, Milwaukee, Wisconsin.
- 2018 Results of Archaeological Monitoring within 47WK0224 (BWK-0222) Cutler Mounds and 47WK0610 (BWK-0290) Tcheegascoutak at Cutler Park in the City of Waukesha, Waukesha County, Wisconsin. TM2018-119, UWM-CRM. Archaeological Research Laboratory, University of Wisconsin-Milwaukee, Milwaukee, Wisconsin.
- 2018 Results of Archaeological Monitoring of 47ON0007 (BON-0029) Winn's Site 29 in the Town of Minocqua, Oneida County, Wisconsin. TM2018-116, UWM-CRM. Archaeological Research Laboratory, University of Wisconsin-Milwaukee, Milwaukee, Wisconsin.
- 2018 Results of Additional Phase I Deep Archaeological Testing in the Phase II Section for the Rochester Natural Gas Pipeline Project in Olmsted County, Minnesota. TM2018-104, UWM-CRM. Archaeological Research Laboratory, University of Wisconsin-Milwaukee, Milwaukee, Wisconsin.
- 2018 Cultural Resources Review: Lake Road - WPS WR2641300, Winnebago County, Wisconsin. TM2018-095, UWM-CRM. Archaeological Research Laboratory, University of Wisconsin-Milwaukee, Milwaukee, Wisconsin.
- 2018 Results of Archaeological Monitoring within burial site Fox and Oak Mounds (47MI0158/ BMI-0064) along Menomonee Avenue and Marshall Avenue, City of South Milwaukee, Milwaukee County, Wisconsin. TM2018-082, UWM-CRM. Archaeological Research Laboratory, University of Wisconsin-Milwaukee, Milwaukee, Wisconsin.
- 2018 Cultural Review of Oakview SS Utility Pole Replacement Project in Milwaukee and Racine Counties, Wisconsin, We Energies. TM2018-068, UWM-CRM. Archaeological Research Laboratory, University of Wisconsin-Milwaukee, Milwaukee, Wisconsin.
- 2018 Results of Archaeological Investigations and Monitoring within Site Bigelow-Hamilton (47PT0029/BPT-0110) in Portage County, Wisconsin. TM2018-062, UWM-CRM. Archaeological Research Laboratory, University of Wisconsin-Milwaukee, Milwaukee, Wisconsin.

- 2018 (**Schneider, Seth A.** and Christina Zweig) Cultural Resources Review: Western Territory Pole Replacement Project WR1020545, City of Waukesha, Waukesha County, Wisconsin. TM2018-058, UWM-CRM. Archaeological Research Laboratory, University of Wisconsin-Milwaukee, Milwaukee, Wisconsin.
- 2018 Results of Archaeological Monitoring within Stewart Farm Gravel Pit Burial (47MI0155/BMI-0145) near Silver Spring Drive and Green Bay Road, Milwaukee County, Wisconsin. TM2018-057, UWM-CRM. Archaeological Research Laboratory, University of Wisconsin-Milwaukee, Milwaukee, Wisconsin.
- 2018 Cultural Resources Review for We Energies Littleport Brewing 214 3rd Street, Racine, Racine County, Wisconsin. TM2018-053, UWM-CRM. Archaeological Research Laboratory, University of Wisconsin-Milwaukee, Milwaukee, Wisconsin.
- 2018 (**Schneider, Seth A.** and Jennifer L. Picard) Cultural Resources Review for CTH NN & Z, Washington County Highway Department. TM2018-049, UWM-CRM. Archaeological Research Laboratory, University of Wisconsin-Milwaukee, Milwaukee, Wisconsin.
- 2018 Results of Archaeological Monitoring Adjacent to Resurrection Catholic Cemetery (BOZ-0007), Ozaukee County, Wisconsin. TM2018-030, UWM-CRM. Archaeological Research Laboratory, University of Wisconsin-Milwaukee, Milwaukee, Wisconsin.
- 2018 (**Schneider, Seth A.** and Jennifer R. Haas) Results of Archaeological Monitoring within Stauss Burial (47OZ0346/BOZ-0059), Ozaukee County, Wisconsin. TM2018-029, UWM-CRM. Archaeological Research Laboratory, University of Wisconsin-Milwaukee, Milwaukee, Wisconsin.
- 2018 (**Schneider, Seth A.** and Jennifer R. Haas) Results of Archaeological Monitoring of St. John's Evangelical Cemetery (BWT-0070), Washington County, Wisconsin. TM2018-024, UWM-CRM. Archaeological Research Laboratory, University of Wisconsin-Milwaukee, Milwaukee, Wisconsin.
- 2018 Results of Archaeological Monitoring within Peet's South Shore Mounds (47WK0139/BWK-0159) at N279 N2895 Rocky Point Road, Waukesha County, Wisconsin. TM2018-022, UWM-CRM. Archaeological Research Laboratory, University of Wisconsin-Milwaukee, Milwaukee, Wisconsin.
- 2017 (**Schneider, Seth A.** and Rachael A. Schultz) Results of Archaeological Monitoring within Menomonee Falls Burials (47WK0023/BWK-0240) for Wimmer Communities, Waukesha County, Wisconsin. TM2017-182, Archaeological Research Laboratory, University of Wisconsin-Milwaukee. Prepared for Kimberly Cook, Historic Preservation and Public History, Wisconsin Historical Society, Madison, Wisconsin.
- 2017 Results of Archaeological Monitoring of Petryke (47MT0123) and Power Rangers (47MT0170) for WisDOT (Project ID: 1590-16-00) for the USH 8 Project in Marinette, County, Wisconsin. TM2017-181, Archaeological Research Laboratory, University of Wisconsin-Milwaukee. Prepared for Kimberly Cook, Historic Preservation and Public History, Wisconsin Historical Society, Madison, Wisconsin.

- 2017 Results of Archaeological Monitoring of Royalton Cemetery (BWP-0029) for WisDOT (Project ID: 6220-03-04) for the STH 54 Project in Waupaca, County, Wisconsin. TM2017-178, Archaeological Research Laboratory, University of Wisconsin-Milwaukee. Prepared for Kimberly Cook, Historic Preservation and Public History, Wisconsin Historical Society, Madison, Wisconsin.
- 2017 (**Schneider, Seth A.**, Brennan E. Charles, and Rachael A. Schultz) Results of Archaeological Monitoring WHS 17-0293/JE Kernan-Didion Mound Group (47JE0073/BJE-0152), Flanked (47JE1149/BJE-0218), Cedar Lodge (47JE1174/BJE-0254), Gargen (47JE1175/BJE-0255), and Cowles (47JE1176/BJE-0256), Ripley Road, Jefferson County. TM2017-165, Archaeological Research Laboratory, University of Wisconsin-Milwaukee. Prepared for Kimberly Cook, Historic Preservation and Public History, Wisconsin Historical Society, Madison, Wisconsin.
- 2017 Results of Archaeological Investigations and Monitoring WHS 17-0281 DO Island Resort (47DO0050/BDO-0198), Chief Kuno Trail, Fox Lake WR407812. TM2017-147, Archaeological Research Laboratory, University of Wisconsin-Milwaukee. Prepared for Kimberly Cook, Historic Preservation and Public History, Wisconsin Historical Society, Madison, Wisconsin.
- 2017 Results of Archaeological Investigations and Monitoring, 47JE0201 (BJE-0171) Bethesda Lutheran Home. TM2017-107, Archaeological Research Laboratory, University of Wisconsin-Milwaukee. Prepared for Kimberly Cook, Historic Preservation and Public History, Wisconsin Historical Society, Madison, Wisconsin.
- 2017 (**Schneider, Seth A.** and Rachael A. Schultz) Results of Archaeological Fieldwork and Monitoring, WHS 17-0093/RO Underground Electrical Installation in Mallwood Subdivision, Town of Milton, Rock County, WR4026467. TM2017-092, Archaeological Research Laboratory, University of Wisconsin-Milwaukee. Prepared for Kimberly Cook, Historic Preservation and Public History, Wisconsin Historical Society, Madison, Wisconsin.
- 2017 (Garvens, Kalin R. and **Seth A. Schneider**) Results of Archaeological Monitoring WHS 17-0066 RO, Cooper's Shores (47RO0002/BRO-0113) and Newville Burials (47RO0044/BRO-0179), E Mallwood Drive, Newville, Town of Milton, WR4026467. TM2017-091, Archaeological Research Laboratory, University of Wisconsin-Milwaukee. Prepared for Kimberly Cook, Historic Preservation and Public History, Wisconsin Historical Society, Madison, Wisconsin.
- 2017 Results of Phase I Archaeological Investigations for the Masters Gallery Packaging and Distribution Facilities in Oostburg, Sheboygan County, Wisconsin. TM2017-096, Archaeological Research Laboratory, University of Wisconsin-Milwaukee. Prepared for Jeremy Hildebrand, Wagner Excavating, Inc., Sheboygan, Wisconsin.
- 2017 Results of Archaeological Monitoring at BJU-0059 (Camp Douglas Cemetery) and BJU-0182 (St. James Parish Cemetery). TM2017-044, Archaeological Research Laboratory, University of Wisconsin-Milwaukee. Prepared for Kimberly Cook, Historic Preservation and Public History, Wisconsin Historical Society, Madison, Wisconsin.

- 2017 (Christina L. Zweig and **Seth A. Schneider**) Results of Archaeological Investigations and Monitoring of 47WK0046/BWK-0124, Beaver Lake Mounds, Waukesha County, Wisconsin. TM2017-011, Archaeological Research Laboratory, University of Wisconsin-Milwaukee. Prepared for Kimberly Cook, Historic Preservation and Public History, Wisconsin Historical Society, Madison, Wisconsin.
- 2017 Results of Archaeological Monitoring at 47WT0026 (BWT-0133), Kewaskum Mound Group, Washington County, Wisconsin. TM2017-005, Archaeological Research Laboratory, University of Wisconsin-Milwaukee. Prepared for Kimberly Cook, Historic Preservation and Public History, Wisconsin Historical Society, Madison, Wisconsin.
- 2017 Results of Archaeological Monitoring at 47DA1316 (BDA-0595), BDA-0133, and BDA-0134, Dane County, Wisconsin. TM2017-001, Archaeological Research Laboratory, University of Wisconsin-Milwaukee. Prepared for Kimberly Cook, Historic Preservation and Public History, Wisconsin Historical Society, Madison, Wisconsin.
- 2017 (Haas, Jennifer R. and **Seth A. Schneider**) Results of Archaeological Monitoring: 14-1055 SK, Ragatz (47SK0363/BSK-0326). TM2016-031, Archaeological Research Laboratory, University of Wisconsin-Milwaukee. Prepared for Ms. Kimberly Cook, Historic Preservation and Public History, Wisconsin Historical Society, Madison, Wisconsin.
- 2017 Results of Archaeological Monitoring at 47RO0030 (BRO-0122), Weirick Mound Group, Rock County, Wisconsin. TM2016-030, Archaeological Research Laboratory, University of Wisconsin-Milwaukee. Prepared for Ms. Kimberly Cook, Historic Preservation and Public History, Wisconsin Historical Society, Madison, Wisconsin.
- 2016 Results of Archaeological Fieldwork and Monitoring at 47RO0028 (BRO-0120), Baldwin Mounds, Rock County, Wisconsin. TM2016-029, Archaeological Research Laboratory, University of Wisconsin-Milwaukee. Prepared for Ms. Kimberly Cook, Historic Preservation and Public History, Wisconsin Historical Society, Madison, Wisconsin.
- 2016 (**Schneider, Seth A.** and Jennifer R. Haas) Interim Update on Inadvertent Discoveries at Crab Apple Point and Rufus Bingham Mound Group. TM2016-027, Archaeological Research Laboratory, University of Wisconsin-Milwaukee, Milwaukee, Wisconsin. Prepared for Ms. Kimberly Cook, Wisconsin Historical Society.
- 2016 (Haas, Jennifer R. and **Seth A. Schneider**) Results of Archaeological Monitoring for the Highwood Estates Gas Main Replacement Project, 47DA0004 (BDA-0291) Noe Springs Mound Group and 47DA0028 (BDA-0293) North Mound Group. TM2016-001, Archaeological Research Laboratory, University of Wisconsin-Milwaukee, Milwaukee, Wisconsin. Prepared for Ms. Kimberly Cook, Wisconsin Historical Society.

- 2016 Results of Archaeological Monitoring: WHS 16-0024/WT, 47WT0026 (BWT-0133, Kewaskum Mound Group). Technical Memo, prepared for Ms. Kimberly Cook, Wisconsin Historical Society. Cultural Resource Management, University of Wisconsin-Milwaukee.
- 2016 Results of Archaeological Monitoring: WHS 16-0379/WL, 47WL0068 (BWL-0108 Williams Bay). Technical Memo, prepared for Ms. Kimberly Cook, Wisconsin Historical Society. Cultural Resource Management, University of Wisconsin-Milwaukee.
- 2015 WisDOT Archaeological Survey Field Report: USH 10, USH 10 and STH 76, Winnebago County, Wisconsin. Technical report for WI DOT. UWM Cultural Resource Management, University of Wisconsin-Milwaukee, Milwaukee, Wisconsin.
- 2015 WisDOT Archaeological Survey Field Report: Sawyer County Airport, Sawyer County, Wisconsin. Technical report for WI DOT. UWM Cultural Resource Management, University of Wisconsin-Milwaukee, Milwaukee, Wisconsin.

Archaeological Lab and Field Supervisory Experience:

- 2015-present: Project Manager, responsible for generating request for disturbance to comply with state laws, archaeological investigations and evaluation, monitoring, artifact analysis, writing project reports, generating technical memo and archaeological survey field forms (short forms for state entities) for archaeological investigations and monitoring projects in Wisconsin and Minnesota. University of Wisconsin-Milwaukee Cultural Resource Management, Archaeological Research Laboratory University of Wisconsin- Milwaukee. Interim Director: Dr. Jennifer R. Haas.
- 2007 – 2015: Field Archaeologist/Director conducting Phase I surveys and monitoring burial site ground disturbances in Wisconsin, Indiana, and Virginia. Report writer of Phase I and II archaeological surveys in Wisconsin. Wisconsin Field Office, Brown Deer, Wisconsin; Commonwealth Cultural Resource Group, Inc., Jackson, Michigan. Principle Investigator/Regional Director: Dr. Kathryn C. Egan-Bruhy.
- 2013 Field supervisor of burial excavations at pauper cemetery on the Milwaukee County Institutional Grounds (MCIG). Historic Resource Management Services, Archeological Research Laboratory, University of Wisconsin-Milwaukee. Principle Investigator: Dr. Patricia B. Richards.
- 2009 – 2013: Field Archaeologist conducting Phase I surveys and monitoring burial site ground disturbances. Report writer of Phase I, II, and III archaeological surveys in Wisconsin. Historic Resource Management Services, Archeological Research Laboratory, University of Wisconsin-Milwaukee. Principle Investigator: Dr. John D. Richards, Project Manager: Brian D. Nicholls.
- 2007 – 2012: Lab supervisor, overseeing analyses conducted by students of Upper Mississippian materials from Southeastern Wisconsin and Northeastern Illinois. Program in Midwest Archaeology, Archaeological Research Laboratory, University of Wisconsin-Milwaukee, Milwaukee, Wisconsin: Dr. Robert Jeske, Director.

- 2002 – 2009: Lab supervisor, conducting and teaching lab volunteers how to scan field maps/drawings and then use of graphic software programs to digitize field maps for conservation and publication. The Landscape of Ancestors Project, University of Wisconsin-Milwaukee, Milwaukee, Wisconsin: Dr. Bettina Arnold, Director.
- 2013 Monitoring of tree cutting around and on effigy mounds in Lizard Mound County Park (47 WT 0001:Hagner Mound Group), Washington County, Wisconsin.
- 2012 Ceramic petrographic analysis of pottery from Late Woodland sites in Wisconsin. Data presented in Ph. D. dissertation by Jody A. Clauter, Department of Anthropology, University of Wisconsin-Milwaukee.
- 2006, 2008, 2010, 2012: Field/Teaching Assistant, six week field school at the Crescent Bay Hunt Club site (47 JE 904), a Late Prehistoric Oneota Village on the shores of Lake Koshkonong in Southeastern Wisconsin. Program in Midwest Archaeology, Archaeological Research Laboratory, University of Wisconsin-Milwaukee, Milwaukee, Wisconsin: Dr. Robert J. Jeske, Director/Instructor.
- 2010 Ceramic petrographic analysis of Red-and-White Mississippian pottery from the sites of Cahokia in the American Bottom and Aztalan (47 JE 1) in southeastern Wisconsin.
- 2008 Ceramic petrographic analysis of Late Woodland and Mississippian pottery from the Aztalan site (47 JE 1) in southeastern Wisconsin.
- 2002 Trench supervisor on a University of Wisconsin-Milwaukee archaeological expedition. Excavation of an early Iron Age burial mound, Tumulus 18, in Southwest Germany: Dr. Bettina Arnold (UWM) and Dr. Matthew L. Murray (University of Mississippi), Directors.
- 2000 Survey coordinator and field supervisor, testing predictive modeling for Southeastern Wisconsin and archaeological surveys conducted in plowed fields of Washington County, Wisconsin. Wisconsin Region 9 Archaeological Center, Archaeological Research Laboratory, University of Wisconsin-Milwaukee: Dr. Robert Jeske, Director
- 1999 – 2004: Lab Coordinator, coordinated volunteers to do tasks for projects associated with materials from burial mound excavations in Germany. Volunteers worked on artifact analysis and digitizing site drawings using a computer graphic program, Canvas. Old World Section, Archaeological Research Laboratory, University of Wisconsin-Milwaukee: Dr. Bettina Arnold, Director (UWM).
- 1997 – 1998: Senior field technician and supervisor of crews in absence of field supervisor. Determined archaeological sensitivity along proposed pipeline in Minnesota. IMA Consulting, Minneapolis, MN: Drew Forsberg, Supervisor.
- 1997 Supervisor and field assistant, North Dakota State University field school. Excavated a shoreline village and star mound in the island archipelago of American Samoa. Dr. Jeffrey T. Clark, Director (NDSU).
- 1995 Assistant supervisor, Moorhead State University field school. Excavation of an Early Archaic site in North Dakota (Rustad Site 32 RI 775): Dr. Michael Michlovic, Director (Minnesota State University-Moorhead).

Supervised Lab and Field Experience:

- 2008 Project Assistant, collection of residue from and chemical analysis with Niton XLt3 XRF Handheld Analyzer of prehistoric pottery vessels in the Great Lakes region. Archaeological Research Laboratories, University of Wisconsin-Milwaukee, Milwaukee, Wisconsin: Drs. Robert Jeske and John Richards, Directors.
- 2007 – 2008: Ceramic petrographic analysis of pottery vessels and clays from Oaxaca Valley, Mexico. Archaeological Research Laboratories, University of Wisconsin-Milwaukee, Milwaukee, Wisconsin: Dr. R. Jason Sherman, Coordinator.
- 2004, 2005: Field Technician, data recovery of a Late Woodland occupation site and pedestrian and shovel probe survey in Door County, Wisconsin. Historical Resource Management Services, Archaeological Research Laboratories, University of Wisconsin-Milwaukee, Milwaukee, Wisconsin: Brian Nicholls, Project Manager.
- 2003 Field Technician, data recovery of multi-component (Paleoindian through Upper Mississippian) site in Door County, Wisconsin. Center for Archaeological Research, Marquette University, Milwaukee, Wisconsin: Supervisor James Clark, Jr.
- 2003 Ceramic petrographic analysis of pottery from mortuary and settlement context from the early Iron Age Heuneburg hillfort and Tumulus 17 in the Speckhau Mound group. The Landscape of Ancestors Project, University of Wisconsin-Milwaukee, Milwaukee, Wisconsin: Dr. Bettina Arnold, Director.
- 2001 Volunteer Field Technician, recovery project to extract Late Archaic-Early Woodland burials from a knoll being impacted in Sheboygan County, Wisconsin. Archaeological Research Laboratory, University of Wisconsin-Milwaukee, Milwaukee, Wisconsin: Dr. Patricia Richards (UWM), Director.
- 2001 Project Assistant, assisted in setting up an Internet journal, E-Keltoi, <http://www.uwm.edu/Dept/celtic/e-keltoi/>. Collected information about professionals in Celtic Studies and contacted them about sitting on the Advisory Board for the journal. Established style guidelines for authors in consultation with director of project. Celtic Studies Program, University of Wisconsin-Milwaukee: Dr. Bettina Arnold (UWM), Director.
- 2000 Field Technician, excavation of an early Iron Age burial mound, Tumulus 17, in Southwest Germany. The Landscape of Ancestors Project, University of Wisconsin-Milwaukee, Milwaukee, Wisconsin: Dr. Bettina Arnold (UWM), Director, and Dr. Matthew L. Murray (University of Mississippi), Assistant Director.
- 2000 Lab volunteer, identification and inventory of human skeletal remains in the Archaeological Research Laboratory collections at the University of Wisconsin-Milwaukee to determine completeness of original NAGPRA inventory. Dr. Robert Jeske, Director.
- 1999 – 2003: Lab assistant, analysis of cultural materials from excavations in southwest Germany. The Landscape of Ancestors Project, University of Wisconsin-Milwaukee, Milwaukee, Wisconsin: Dr. Bettina Arnold, Director.

- 1999 – 2000: Project Assistant, assisted in the identification and compilation of faunal osteological remains in comparative collection. Archaeological Research Laboratory, University of Wisconsin-Milwaukee, Milwaukee, Wisconsin: Dr. Jean Hudson, Director.
- 1999 Field Technician, Wisconsin Region 9 Archaeological Center. Survey of area north of the Barnes Creek Site in Kenosha County, WI: Dr. Robert Jeske, Director (UWM).
- 1999 Field Technician, excavation of an early Iron Age burial mound, Tumulus 17, in Southwest Germany. The Landscape of Ancestors Project, University of Wisconsin-Milwaukee, Milwaukee, Wisconsin: Dr. Bettina Arnold (UWM), Director, and Dr. Matthew L. Murray (University of Mississippi), Assistant Director.
- 1997 – 1998: Senior Field Technician, survey and testing for cultural resources found along a pipeline corridor in Iowa, Minnesota, North Dakota, and Wisconsin. Conducted lab analysis of materials found during field surveys. IMA Consulting, Inc., Minneapolis, Minnesota: Drew Forsberg and Patricia Trocki, Supervisors.
- 1997 Lab volunteer, digitized pre-settlement vegetation map of Portage County, Wisconsin. Wisconsin Region 4 Archaeological Center, University of Wisconsin-Stevens Point: Thomas Willems, Director.
- 1996 Field Technician, survey and testing near New Buffalo, MI. Andrews Cultural Resource, East Lansing, Michigan.
- 1995, 1996: Archaeological Technician, archaeological survey and testing in the Huron National Forest. US-Forest Service, Oscoda, Michigan: Rick Hanson, Supervisor.
- 1994 Student, joint (North Dakota State University and Moorhead State University) field school. Excavations at the Rustad site (32RI775) an Early Archaic site in North Dakota. Dr. Jeffrey Clark (NDSU) and Dr. Michael Michlovic (MSU), Directors.
- 1993 – 1996: Student lab volunteer. Conducted lithic and ceramic analyses, size grading, and map work using scanner and computer programs. Archaeology Lab, North Dakota State University: Dr. Jeffrey T. Clark, Director.

Museum Work Experience:

- 2006 – 2007: Project Associate of Archaeology, Education Department at Discovery World at Pier Wisconsin.

Museum Internships:

- 2011 Ceramic stylistic and compositional analyses on pottery in the Walker-Hooper collection, presentation of compositional analysis during Behind the Scenes and the American Institute of Archaeology – Milwaukee Archaeology Fair. Ritzenhaler Research Internship at the Milwaukee Public Museum, Anthropology Department, Dawn Scher Thomae, Collections Manager and Associate Curator of North American Ethnology.
- 2005 Collections Management, Label Writing, and Themed Artifact Presentation to Museum Patrons. Anthropology Department, Milwaukee Public Museum: Dawn Scher Thomae, collections manager and associate curator of North American Ethnology.

- 2003 Collections Management-accessioning, cataloging, care, and data entry into Past Perfect software program. Neville Public Museum, Green Bay, Wisconsin. Louis Pfothauer, Curator of Collections.

Public Outreach:

- 2011 Old Artifacts and New Technology: Wisconsin Ceramic and XRF Analysis. Behind the Scenes Night, Milwaukee Public Museum, March 31 and April 1, 2011.
- 2011 Old Artifacts and New Technology: Wisconsin Ceramic and XRF Analysis. Milwaukee Archaeology Fair, Archaeological Institute of America/Milwaukee Public Museum, March 11 and 12, 2011.
- 2009 Late Prehistory in Wisconsin: The Oneota Enigma. Behind the Scenes Night, Milwaukee Public Museum, April 2, 2009.
- 2009 Coordinator of Wisconsin Archeology Society display tables at Badger State Archaeology Society archaeology shows. Coordinated with officers and show coordinators to have representation of the Wisconsin Archeological Society at shows. Contacted members requesting volunteers and managed volunteer times at the display tables. Inventoried, cataloged, and transported materials to the shows and managed sales of memberships, journals and society paraphernalia to show participants.
- 2008 "Introduction to Archaeology" course taught voluntarily for six weeks at Life Long Learning Center, Clement Manor, Inc., Greenfield, Wisconsin. Kristy Beyer, Program Coordinator. October-November, 2008
- 2001 Invited to present archaeology and preservation of prehistoric and historic cultural material to grade school students at a Milwaukee area school. Program was co-presented with Jocelyn Boor. April, 2001.
- 2001 Career day at Riverview School in Silver Lake, Wisconsin. Objective was to educate grade school students about archaeology and preservation of prehistoric and historic cultural material. Program was co-presented with Chrisie Hunter. March 2001.
- 2000 Career days at three Milwaukee area schools to educate grade school students about archaeology and preservation of prehistoric and historic cultural material. Program was co-presented with Chrisie Hunter. April 2000.
- 1999 Osteological Workshop with Dr. Robert J. Jeske (UWM), on the archaeological and osteological determination of sex, age, and ethnicity of skeletons: Riverside High School, at the Archaeological Research Laboratory, University of Wisconsin-Milwaukee, Milwaukee, Wisconsin. November 1999.

Professional Teaching Experience:

- | | |
|-----------------|--|
| 2005, 2009-2010 | University of Wisconsin-Parkside, adjunct |
| 2008 | University of Wisconsin-Milwaukee, adjunct |

Courses:

- Human Evolution
- Introduction to Anthropology (Four-field approach)
- Digging Up the Past: Approaches in Archaeology

Teaching Assistantship:

2000 – 2006, 2008, Department of Anthropology, University of Wisconsin-Milwaukee
2010, 2012

Courses – Teaching Assistantship:

Archaeology Field School
History and Theory of Museums
Museum Curation and Interpretation
Museum Collections Management
Exhibit Practicum
Introduction to Anthropology: Culture and Society
Western Great Lakes American Indian Community Life of the Past
Introduction to Anthropology: Human Origins
Middle American Archaeology

Conference Papers and Posters:

- 2019 (**Schneider, Seth A.** and Philip G. Millhouse) Known, but Not Known: The Oneota Component at the Crab Apple Point Site on Lake Koshkonong. Paper presented in General Symposium at the 63rd Annual Midwest Archaeological Conference in Mankato, Minnesota. October 10-12, 2019.
- 2018 (**Schneider, Seth A.** and Natalie A. Carpiaux) Identities in Clay: Displays of Group Identity on Pottery from Oneota Villages on Lake Koshkonong. Paper presented in sponsored symposium “Late Prehistoric Landscapes in the Northern Prairie Peninsula: A Lake Koshkonong Perspective” at the 62nd Annual Midwest Archaeological Conference. South Bend, Indiana. October 4-7, 2018.
- 2018 (**Schneider, Seth A.** and Jennifer R. Haas) Finding the Late Prehistoric Connection: Late Woodland and Oneota Cultural Relations on Lake Koshkonong. Paper present at the 62nd Annual Midwest Archaeological Conference. South Bend, Indiana. October 4-7, 2018.
- 2017 (Richards, John D., Robert C. Manifold, Jr., and **Seth A. Schneider**) Comparative Compositional Analysis of Parkin Phase Red-slipped Pottery and Red Ochre Deposits Using PXRF and Petrography. Poster presented at the 82nd Annual Meeting of the Society for American Archaeology. Vancouver, British Columbia, Canada. March 29-April 2, 2017.
- 2016 (Jeske, Robert J., **Seth A. Schneider**, Richard W. Edwards, Katherine Sterner, Rachel C. McTavish) Strangers in a Strange Land: The Lake Koshkonong Oneota Locality in Context. In general session *Prehistoric-Spaces and Places* at the 60th Annual Midwest Archaeological Conference. Iowa City, Iowa. October 6-8, 2016.
- 2015 Oneota Interaction in Eastern Wisconsin A. D. 1050-1400. In symposium *Oneota of the Western Lake Michigan Basin* at the 59th Annual Midwest Archaeological Conference. Milwaukee, Wisconsin. November 5-7, 2015.
- 2014 Economic, Social, and Political Interaction Among Oneota Localities in Eastern Wisconsin: A Ceramic Analysis. In symposium *A Look Around the Lake: Recent Archaeological Investigations in the Lake Koshkonong Region of Southeastern Wisconsin* at the 58th Annual Midwest Archaeological Conference. Champaign, Illinois. October 2-4, 2014.

- 2013 Oneota Interaction among Three Localities in Eastern Wisconsin: Ceramic Compositional Analysis of Six Oneota Pottery Assemblages Using Energy Dispersive X-ray Fluorescence. To be presented at the 78th Annual Meeting of the Society for American Archaeology, Honolulu, Hawaii, April 3-7.
- 2013 (John D. Richards and **Seth A. Schneider**) Ceramic Paste Composition at Cahokia and Aztalan: A Comparison Using Portable X-ray Fluorescence and Ceramic Petrography. To be presented at the 78th Annual Meeting of the Society for American Archaeology, Honolulu, Hawaii, April 3-7.
- 2012 Oneota Interaction between Three Localities in Eastern Wisconsin: Ceramic Analysis of Six Oneota Pottery Assemblages. Presented at the 58th Annual Meeting of the Midwest Archaeological Conference, East Lansing, Michigan, October 17-21.
- 2012 (**Seth A. Schneider** and Jessica R. Miller) Cultural Interaction in the Western Great Lakes: A Compositional Analysis of Oneota Pottery in Wisconsin and Michigan. Presented at the 77th Annual Meeting of the Society for American Archaeology, Memphis, Tennessee, April 18-22.
- 2011 (Eric J. Schuetz, Robert E. Ahlrichs, and **Seth A. Schneider**) Paste Compositional Analysis of Oneota Pottery Vessels in the Lake Koshkonong Region. Presented at the 57th Annual Meeting of the Midwest Archaeological Conference, La Crosse, Wisconsin, October 13-15.
- 2011 (Robert E. Ahlrichs and **Seth A. Schneider**) Paste Compositional Analysis of Exotic Pottery Vessels from the Crescent Bay Hunt Club. Presented at the 57th Annual Meeting of the Midwest Archaeological Conference, La Crosse, Wisconsin, October 13-15.
- 2011 (**Seth A. Schneider** and John D. Richards) The Schrage Site Ceramic Assemblage: A Comparative Perspective on a New Oneota Variant in Eastern Wisconsin. Poster presented at the 76th Annual Meeting of the Society for American Archaeology, Sacramento, California, March 30-April 3.
- 2010 (John D. Richards, **Seth A. Schneider**, and Timothy R. Pauketat) Comparative Analysis of Red-and -White Pottery from Cahokia and Aztalan. Paper presented at the 75th Annual Meeting of the Society for American Archaeology, St. Louis, Missouri, April 14-18.
- 2008 Oneota Ceramic Relationship at Lake Koshkonong." Paper presented at the 54th Annual Midwest Archaeological Conference, Milwaukee, Wisconsin, October 15 – 19.
- 2008 (Shannon H. Cowell, Eric J. Schuetz, and **Seth A. Schneider**) The Oneota Component at the Twin Knolls Site (47Je379). Presented at the 54th Annual Midwest Archaeological Conference, Milwaukee, Wisconsin, October 15 – 19.
- 2008 (John D. Richards and **Seth A. Schneider**) Comparative Compositional Analysis of Woodland and Mississippian Sherds From the Aztalan Site. Presented at the 73rd Annual Meeting of the Society for American Archaeology, Vancouver, British Columbia, Canada, March 26-30.

- 2007 (James A. Johnson and **Seth A. Schneider**) Making a Spectacle? Monumentality and Performative Time in the Mortuary Space of Early Iron Age South-West Germany. Presented at the 13th annual meeting of the European Association of Archaeologists in Zadar, Croatia, September 18-23.
- 2007 (**Seth A. Schneider** and Jody A. Clauter) Preliminary Analysis of Upper Mississippian Ceramics from the Crescent Bay Hunt Club and Schmeling Sites on Lake Koshkonong in Southeast Wisconsin. Presented at the 84th Annual Meeting of the Central States Anthropological Society, Minneapolis, Minnesota, April 12-15.
- 2006 (**Seth A. Schneider** and Jody A. Clauter) The Ceramic Assemblage from the Schmeling Site (47JE833). Presented at the 52nd Annual Meeting of the Midwest Archaeological Conference, Urbana, Illinois, October 12-15.
- 2006 (**Seth A. Schneider**, Jody A. Clauter, and Melissa Brown) The Ceramic Assemblage from the Crescent Bay Hunt Club (47JE904) and Its Significance to the Late Prehistory of Southeastern Wisconsin. Presented at the 52nd Annual Meeting of the Midwest Archaeological Conference, Urbana, Illinois, October 12-15.
- 2004 Social Memory, Identity and Ritual in the Early Iron Age of Southwest Germany. Paper presented at the Annual Meeting of the Central States Anthropological Society, Milwaukee, Wisconsin, April 15-18.
- 2003 (James A. Johnson and **Seth A. Schneider**) Making their Mark: Mapping the Socio- Physical Landscape in Iron Age South-West Germany. Poster presented at the 102nd Annual Meeting of the American Anthropological Association, Chicago, Illinois, November 19-23.
- 2003 Ashes to Ashes: The Role of Fire in West-central European Early Iron Age Mortuary Ritual. Presented at the 9th Annual Meeting of the European Association of Archaeologists, St. Petersburg, Russia, September 10-14.
- 2003 "Ancestor Worship" and Curation: Early Iron Age Burial Mounds in Diachronic Perspective. Presented at the 68th Annual Meeting of the Society for American Archaeology, Milwaukee, Wisconsin, April 9-13.
- 2003 The Biography of Tumulus 17: Early Iron Age Burial Mounds in Diachronic Perspective. Presented at the 104th Annual Meeting of the Archaeological Institute of America, New Orleans, Louisiana, January 3-6.
- 2002 The Old Man in the Mound: Ceramic Curation during the early Iron Age in Southwest Germany. Presented at the 67th Annual Meeting of the Society for American Archaeology, Denver, Colorado, March 20-24, 2002.
- 2001 (Bettina Arnold, Matthew L. Murray, and Seth A. Schneider) Continuity and Change in the Iron Age Landscape: The Heuneburg Hillfort in Regional Focus. Presented at the 6th Annual Meeting of the European Association of Archaeologists, Esslingen, Germany, September 19-22.
- 1997 (Clark, Jeffrey T., Jared Erickson, and Seth A. Schneider) Lithic Technology in Samoa. Presented at the South Seas Symposium, Albuquerque, New Mexico, August 5-10.

Symposium Organizer:

- 2012 (Richard W. Ewards, IV and **Seth A. Schneider**) Koshkonong Region Archaeology: Investigations into the Past of Southeastern Wisconsin, symposium at the 58th Annual Meeting of the Midwest Archaeological Conference, East Lansing, Michigan, October 17-21.
- 2011 (**Seth A. Schneider** and Robert J. Jeske) New Research in the Lake Koshkonong Region in Southeastern Wisconsin, symposium at the 57th Annual Meeting of the Midwest Archaeological Conference, La Crosse, Wisconsin, October 13-15.
- 2007 (Robert J. Jeske, Kathleen Foley Winkler, and **Seth A. Schneider**) Oneota Forum in Five Sessions: Part 1 – Oneota Origin; Part 2 – Oneota Subsistence/Settlement; Part 3 – Oneota Mortuary Behavior; Part 4 – Oneota Ceramics; Part 5 – Oneota/Historic Connections, symposium at the 53rd Annual Meeting of the Midwest Archaeological Conference, South Bend, Indiana, October 4-6.
- 2003 (Bettina Arnold and **Seth A. Schneider**) Cultural Landscapes of the Living and the Dead in the West-Central European Iron Age, symposium at the 68th Annual Meeting of the Society for American Archaeology, Milwaukee, Wisconsin, April 9-13.

Invited Lectures:

- 2019 Known, but Not Known: The Oneota Component at the Crab Apple Point Site on Lake Koshkonong. Ritzenthaler Archaeological Society, University of Wisconsin-Oshkosh. October 8, 2019
- 2019 Archaeological Investigations at the Golf Course Site 47WN0049. Ritzenthaler Archaeological Society, University of Wisconsin-Oshkosh. March 3, 2019.
- 2016 Compositional Analysis of Middle Mississippian and Upper Mississippian Pottery in Wisconsin, Illinois, and Michigan. Archaeology Club, University of Wisconsin-La Crosse, La-Crosse, Wisconsin. April 14, 2016.
- 2016 The Lake Koshkonong Region and Late Prehistoric Interaction in the Western Great Lakes. Hoard Museum, Fort Atkinson, Wisconsin. March 2, 2016
- 2015 Late Prehistoric Interaction in Eastern Wisconsin. Friends of Aztalan, L. D. Fargo Public Library, Lake Mills, Wisconsin. December 5, 2015
- 2015 Late Prehistoric Interaction in Eastern Wisconsin: Ceramic Attribute and Compositional Analyses from Six Oneota Sites. Wisconsin Archeological Society, Milwaukee, Wisconsin. November 17, 2015.
- 2015 Social, Economic, and Political Interaction During Late Prehistory in Southeastern Wisconsin: Ceramic Analysis of Six Oneota Assemblages from Three Localities. Introduction to Anthropology course at Marquette University, instructor Dr. Jocelyn Boor. February 24, 2015.
- 2013 Over the Rivers and Through the Woods: Regional Interaction Among Late Prehistoric Groups in the Western Great Lakes as Seen from the Crescent Bay Hunt Club Site. The Wisconsin Archeological Society, Milwaukee, Wisconsin. February 18, 2013.

- 2012 Over the Rivers and Through the Woods: Regional Interaction Among Late Prehistoric Groups in the Western Great Lakes as Seen from the Crescent Bay Hunt Club Site. Three Rivers Archaeological Society, Chapter of the Wisconsin Archeological Society, Rockford, Illinois. December 10, 2012.
- 2012 Old Pots and New Technology: Chemical and Mineralogical Studies in Archaeology. Docent Group, Milwaukee Public Museum, Milwaukee, Wisconsin. February 14, 2012.
- 2011 Neighborly Relations: Socio-Economic Interaction Between Two Oneota Localities in Eastern Wisconsin. Charles E. Brown Archaeological Society, Wisconsin Historical Society, Madison, Wisconsin. September 8, 2011.
- 2010 Breaking Down State Lines: Regional Interaction between Northern Illinois and Southeastern Wisconsin in Late Prehistory. Department of Anthropology, University of Wisconsin, Madison, Wisconsin. March 19, 2010.
- 2010 Lake Koshkonong Region Archaeology. Oak Creek High School, Oak Creek, Wisconsin. March 2010.
- 2009 150 Years in the Making: Early Celtic Ancestor Veneration on the Upper Danube River. Parkside Anthropological Society, University of Wisconsin-Parkside, Kenosha, Wisconsin. November 11, 2009.
- 2009 Lake Koshkonong Oneota Studies in Southeastern Wisconsin: An Update on the Crescent Bay Hunt Club Site (47Je904) and More. Kenosha Archaeological Society, Kenosha, Wisconsin. February 14, 2009.
- 2009 Hundred Years of Lake Koshkonong Region Archaeology: Oneota Studies from the Turn of the 20th Century to the Present. Ritzenthaler Chapter, Wisconsin Archeological Society, Oshkosh, Wisconsin. January 13, 2009.
- 2003 Communing with the 'Ancestors': Curation and Reuse of Ceramics by the Early Celts on the Upper Danube River in Southwest Germany. Wisconsin Archaeological Society, Milwaukee, Wisconsin. May 18, 2003.

Specialized Skills:

Qualified to Excavate Burials in Wisconsin
 Ceramic Petrography
 Operation of Bruker Tracer III-V+ Portable ED-XRF Analyzer
 Certified to operate ThermoFisher Scientific Niton XLt3 ED-XRF Handheld Analyzer

Computer Knowledge:

Arc GIS (basic knowledge)
 Graphics (Canvas, Adobe Photoshop, Adobe Illustrator)
 Publication Layout (Adobe InDesign)
 Database/Spreadsheet (Access, Microsoft Excel, FileMaker Pro)
 Word Processing (Microsoft Word and Word Perfect)

Other Skills:

Heavy Equipment Operator: Backhoe and Skid-Steer Loader

Language:

German: reading advanced and spoken intermediate

Professional Memberships:

Register of Professional Archaeologists
Midwest Archaeological Conference
Society for American Archaeology
Wisconsin Archeological Society
Wisconsin Archaeological Survey

Professional Organizational Participation:

2020-present Treasurer, Wisconsin Archeological Society
2019-present President, Wisconsin Archeological Survey
2019-2020 At-Large Director, Wisconsin Archeological Society
2017-2019 President-Elect, Wisconsin Archeological Survey
2016-2018 President, Wisconsin Archeological Society
2015-2016 President-Elect, Wisconsin Archeological Society
2005-2010 Recording Secretary, Wisconsin Archeological Society
2002-2010 Board Member, Wisconsin Archeological Society
2000-2002 Program Chair, Wisconsin Archeological Society

Zachary R. Stencil, M.S. Principal Investigator

Zachary R. Stencil
Project Manager

University of Wisconsin-Milwaukee Cultural Resource Management
3413 N. Downer Avenue • Milwaukee, Wisconsin 53211 • 414.229.3078 • zstencil@uwm.edu

**PROFESSIONAL
HISTORY**

- Project Manager - UWM-CRM, Milwaukee, WI (February 2019 to present)
- Staff Archaeologist - Environmental Resource Management, Atlanta, GA (March 2016 to March 2017)
- Archaeologist - Natural Resource Group, Atlanta, GA (May 2015 to March 2016)
- Teaching Assistant - UW-Milwaukee (Spring Semester 2015)
- GIS Curation Assistant - American Geographical Society Library, UW-Milwaukee (September 2013 to December 2014)
- Archaeologist - UWM-CRM, Milwaukee, WI (April 2013 to December 2014)
- Staff Archaeologist - Great Lakes Archaeological Research Center, Milwaukee, WI (October 2010 to April 2013)
- Lab Assistant - UW-Madison Zoological Museum, (October 2011 to March 2012)
- Archaeological Field and Laboratory Technician - Great Lakes Archaeological Research Center, Milwaukee, Wisconsin (April 2009 to October 2010)
- Collections Assistant - UW-Madison Department of Anthropology (September 2006 to August 2007)
- Research Assistant - UW-Madison Department of Anthropology (October 2004 to September 2006)

EDUCATION

- 2015 University of Wisconsin-Milwaukee**
Master of Science in Anthropology with a concentration in Great Lakes Archaeology, Zooarchaeology, and GIS.
Thesis Title: *Vertebrate Evidence for Diet and Food-Processing at the Multicomponent Finch Site (47 JE-0902) in Jefferson County, Southeastern Wisconsin.*
Graduate Certificate in Geographical Information Systems (GIS)
- 2007 University of Wisconsin, Madison**
Bachelor of Arts Double Major in Anthropology and Classical Humanities
- 2006 Adam Mickiewicz University, Poznań, Poland**
Field School in Mortuary Archaeology and Skeletal Analysis at the Giecz Site.

**PROFESSIONAL
QUALIFICATIONS**

Meets Secretary of Interior's Professional Standards for Archaeology (Prehistoric and Historic Periods) (Code of Federal Regulations 36 CFR Part 61).

Archaeologist Qualified to Excavate Human Remains under Wisconsin's Burial Law and Administrative Rule. (Wisconsin Historical Society).

Archaeologist Qualified to Work Within the Boundaries of a Human Burial Site under Wisconsin's Burial Law and Administrative Rule. (Wisconsin Historical Society).

**PROFESSIONAL
DEVELOPMENT &
ASSOCIATIONS**

2019 **Archaeological Consultants Training Workshop.**

Wisconsin Historical Society. Madison, Wisconsin.

2015 **Great Lakes Underwater Archaeological Field School and Workshop.**

Wisconsin Historical Society / Nautical Archaeological Society / Wisconsin Underwater Archaeological Association. Door County, Wisconsin.

Register of Professional Archaeologists

Wisconsin Archaeological Society

Midwest Archaeological Conference

Wisconsin Underwater Archaeology Association

Nautical Archaeological Society

2013-2015 Flint Knapping Workshop (bi-weekly) University of Wisconsin-Milwaukee Anthropology Department.

**PRESENTATIONS
& PUBLIC
OUTREACH**

Zachary Stencil and Richard Kubicek

2014 *Report of Investigations of Site 47-JE-1140 – Lee Rickerman: With a Look at a Distinct Archaic Lithic Assemblage.* Midwest Archaeology Conference, Champaign, IL.

Zachary Stencil and Jamie Patrick Henry

2014 *Connect the Dots: Why Archaeologists use Grids to Excavate.* Milwaukee Public Museum Archaeology Fair, Milwaukee, WI.

**RECENT
RELEVANT
EXPERIENCE**

- 2019 Phase I Investigations within site 47CT0150, Calumet Co., WI (Directed and conducted Phase I field investigations.)
- 2019 Shoreline Erosion Survey and Archaeological Investigations at Grandfather Falls Hydroelectric Project, Lincoln Co., WI. (Directed and conducted Phase I field investigations and shoreline erosion survey via boat).
- 2019 Phase I Investigations for WisDNR Public Land Improvements in Dodge, Washington, Wood, and Polk County, WI. (Directed and conducted Phase I field investigations.)
- 2019 Phase I Investigations for WisDNR Public Land Improvements at Rome Pond Canoe Launch, Jefferson County, WI. (Directed and conducted Phase I field investigations.)
- 2019 Phase I Investigations and site evaluation for Mineral Point Road Gas Main Replacement within the boundaries of site Voss (47DA0310), Dane County, WI. (Directed and conducted Phase I field investigations.)
- 2019 Phase I Investigations and site evaluation for the Schlitz Audubon Center Ravine Stabilization Project within the boundaries of site 47MI0040, Milwaukee Co., WI. (Directed and conducted Phase I field investigations.)
- 2017 Phase II Test Investigations and National Register Evaluation Studies for site 44AU0024 in Augusta Co., VA. (Directed field work).
- 2017 Phase II Test Investigations and National Register Evaluation Studies for site 31NP0392 in Northampton Co., NC. (Directed field work).
- 2017 Phase II Test Investigations and National Register Evaluation Studies for site 31NP0391 in Northampton Co., NC. (Directed field work).
- 2017 Phase II Test Investigations and National Register Evaluation Studies for site 44SN0342 in Shenandoah Co., VA. (Directed field work).
- 2017 Phase II Test Investigations and National Register Evaluation Studies for site 44CS0329 in Chesapeake Co., VA. (Directed field work).
- 2017 Phase II Test Investigations and National Register Evaluation Studies for site 31JT0491 in Johnston Co., NC. (Directed field work).
- 2017 Phase II Test Investigations and National Register Evaluation Studies for site 31HX0307 in Halifax Co., NC. (Directed field work).
- 2017 Phase II Test Investigations and National Register Evaluation Studies for site 44BR0349 in Brunswick, Co. VA. (Directed field work).
- 2017 Phase II Test Investigations and National Register Evaluation Studies for site 44GV0388 in Greensville CO., VA. (Directed field work).
- 2017 Phase II Test Investigations and National Register Evaluation Studies for site 31CD2019 in Cumberland Co., NC. (Directed field work).
- 2016 Phase II Test Investigations and National Register Evaluation Studies for site 46PH0775 in Pocahontas Co., WV. (Directed field work).

- 2016 Phase II Test Investigations and National Register Evaluation Studies for site 44SK0080 in Suffolk Co., VA. (Directed field work).
- 2016 Phase II Test Investigations and National Register Evaluation Studies for site 44SN0308 in Shenandoah Co., VA. (Directed field work).
- 2016 Phase II Test Investigations and National Register Evaluation Studies for site 44GV0402 in Greensville Co., VA. (Directed field work).
- 2016 Phase II Test Investigations and National Register Evaluation Studies for site 44AU0860 in Augusta Co., VA. (Directed field work).
- 2016 Phase II Test Investigations and National Register Evaluation Studies for site 31CD2124 in Cumberland Co., NC. (Directed field work).
- 2016 Phase II Test Investigations and National Register Evaluation Studies for site 31CD2093 in Cumberland Co., NC. (Directed field work).
- 2016 Phase II Test Investigations and National Register Evaluation Studies for site 31JT0423 in Johnston Co., NC. (Directed field work).
- 2016 Phase II Test Investigations and National Register Evaluation Studies for site 31RB0534 in Robeson Co., NC. (Directed field work).
- 2016 Phase I Investigations for proposed Mt. Storm Wind Force Wind Farm, Grant and Tucker County, West Virginia. (Field Director).
- 2016 Phase I Investigations for proposed pipeline corridor through Virginia, West Virginia, and North Carolina. (Crew Chief).
- 2015-2016 Phase I Investigations for proposed pipeline corridor through Minnesota, Wisconsin, and Illinois. (Crew Chief).

AUTHORED WORKS

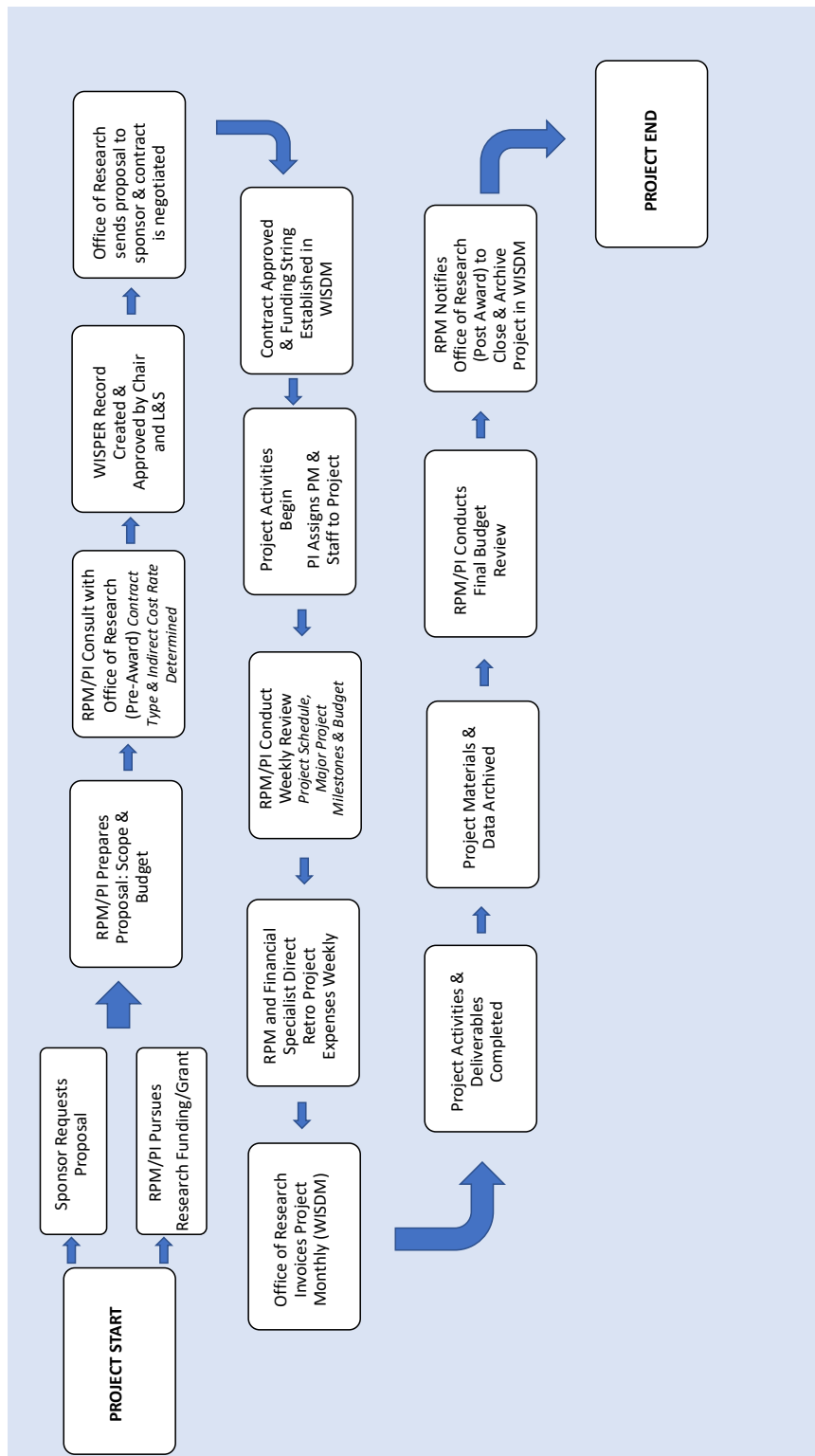
& TECHNICAL REPORTS

- 2019 *Cultural Resource Investigation for Long Beach Road CHI-OHE - Coincident with site 47CT0150*, Calumet Co., WI. UWM-ARL ROI #533.
- 2019 *Shoreline Erosion Survey and Archaeological Investigations at Grandfather Falls Hydroelectric Project (FERC NO. 1966)*, Lincoln Co., WI. UWM-ARL ROI #530.
- 2019 *WisDNR ASFR: Results of Phase I Survey within Theresa Wildlife Areas for Proposed Parking Areas*, Dodge and Washington Co., WI. UWM-ARL TM2019-131.
- 2019 *Results of Archaeological Monitoring within the bounds of Fuller Woods Mound Group (47DA0118 / BDA-0378)*, Dane County, WI. UWM-ARL TM2019-125.
- 2019 *Results of Archaeological Monitoring for 910 Mayer Ave. Additional UGE work within the bounds of the uncatalogued burial site Oscar Meyer Mounds (47DA0564 / BDA-0326)*, Dane County, WI. UWM ARL TM2019-117.
- 2019 *WisDNR ASFR: Results of Phase I Survey of the Proposed Mont L'eau River Park in the Town of Montello*, Marquette County, WI. UWM ARL TM2019-114.

- 2019 *Results of Archaeological Monitoring for Century Link N. 426603 Stanley Underground Fiber Optic Cable Install within the bounds of the uncatalogued burial site Jehovah's Witness Cemetery (BCL-0028), Clark County, WI. UWM ARL TM2019-109.*
- 2019 *Results of Archaeological Monitoring for 2106 Lake Point Dr. Gas Service Replacement within the bounds of the uncatalogued burial site Icaria (47DA1404 / BDA-0610), Dane County, WI. UWM ARL TM2019-108.*
- 2019 *WisDNR ASFR: Results of Phase I Survey at Rome Pond Canoe Launch (DPS 16200), Jefferson County, WI. UWM ARL TM2019-106.*
- 2019 *Results of Archaeological Monitoring for E. Church Street Pole Replacement within the bounds of the uncatalogued burial site Holy Cross I Cemetery (BMN-0031), Manitowoc County, WI. UWM ARL TM2019-104.*
- 2019 *Results of Archaeological Monitoring for 645 Piper Dr. Pole Replacement within the bounds of the uncatalogued burial site Backus Mounds (47DA0157 / BDA-0401), Dane County, WI. UWM ARL TM2019-101.*
- 2019 *Results of Archaeological Monitoring for Moraine Way UGE within the bounds of the uncatalogued burial site Fort Howard Cemetery (BBR-0026), Brown County, WI. UWM ARL TM2019-100.*
- 2019 *WisDNR ASFR: Phase I investigations for the Mineral Point Road Gas Replacement within the boundaries of site Voss (47DA0310), Dane County, WI. UWM ARL TM2019-091.*
- 2019 *Results of Archaeological Monitoring for Buckeye Rd. Pole Replacements, within the uncatalogued burial site Morningside Heights Mound (BDA-0599), Dane County, WI. UWM ARL TM2019-081.*
- 2019 *Results of Archaeological Monitoring for J-10 Rebuild WPS, within the uncatalogued burial site Forest Chapel Cemetery (BDR-0029), Door County, WI. UWM ARL TM2019-067.*
- 2019 *Results of Archaeological Monitoring for Market St. Gas, within the uncatalogued burial site X New (BDA-0252), Dane County, WI. UWM ARL TM2019-066.*
- 2019 *Results of Archaeological Monitoring for 810 W. Olin Ave., within the uncatalogued burial site Oregon Street Gravel Pit (47DA0168/BDA-0406), Dane County, WI. UWM ARL TM2019-065.*
- 2019 *Results of Archaeological Monitoring for Oakwood Ave. GB-OHE, within the uncatalogued boundaries of Allouez Sandpit (47BR0301/BBR-0151), Brown County, WI. UWM ARL TM2019-062.*
- 2019 *Results of Archaeological Investigations for Emergency Utility Pole Replacement at the intersection of Wingra Dr. and Fish Hatchery Rd., Madison in site 47DA0170/BDA-0504 and site 47DA0405, Dane County, WI. UWM ARL TM2019-057.*
- 2019 *Results of Archaeological Monitoring along CTH H within the uncatalogued boundaries of Mill Creek Mounds (47IA0073/BIA-0093), Iowa County, WI. UWM ARL TM2019-056.*

- 2019 *Results of Archaeological Monitoring at 3935 Rileys Point Rd, Gardner, WI within the uncatalogued burial site Riley's Point (47DR-0008 / BDR-0083)*, Door County, WI. UWM ARL TM2019-050.
- 2019 *WisDNR ASFR: Phase I Investigations for the Buttons Bay Clubhouse Project within the boundaries of 47WL0057*, Walworth County, WI. UWM ARL TM2019-047.
- 2019 *Results of Archaeological Monitoring at 6213-6215 Midwood Avenue within an uncatalogued portion of the catalogued burial site Outlet (47DA-0003 / BDA-0306)*, Dane County, WI. UWM ARL TM2019-046.
- 2019 *Cultural Resources Review: 3565 Market Lane WR4353732 (electric) WR4380170 (gas) within the boundaries of site Upper Pile Creek Village (47KN0362)*, Kenosha County, WI. UWM ARL TM2019-044.
- 2019 *Results of Archaeological Monitoring along CR-H, in the Town of Green Lake within uncatalogued burial site Little Round Mounds (47GL-0276 / BGL-0145)*, Green Lake County, WI. UWM ARL TM2019-042.
- 2019 *Results of Archaeological Monitoring along Lamp Road within uncatalogued burial site Wounded Vertebrae Burial (47JE0916 / BJE-0031)*, Jefferson County, WI. UWM ARL TM2019-037.
- 2019 *Results of Archaeological Monitoring at 4734 Lafayette Dr. within uncatalogued burial site Stone Quarry (47DA-0133 / BDA-0387)*, Dane County, WI. UWM ARL TM2019-028.
- 2019 *WisDNR ASFR: Phase I Investigations for the Schlitz Audubon Center Ravine Stabilization Project within the boundaries of site 47MI0040*, Milwaukee County, WI. UWM ARL TM2019-027.
- 2019 *Cultural Resources Review: Gas Main Relocate - STH 19 between River Road and I-39/90/94 within the boundaries of sites Buhler (47DA1166); Township Line (47DA0445); and Laborers Isolate (47DA1508)*, in Dane County, WI. UWM ARL TM2019-022.
- 2019 *Results of Archaeological Monitoring at 1901 Lake Point Dr. within uncatalogued burial Site Icaria (47DA-1401 / BDA-0610)*, Dane County, WI. UWM ARL TM2019-015.
- 2019 *Results of Archaeological Monitoring at CTH D - Division St. within uncatalogued burial Site Chief Tomah Village South (47WP-0083 / BWP-0173) and uncatalogued burial site New London Mounds (47OU-0031 / BOU-0134)*, in Waupaca and Outagamie County, WI. UWM ARL TM2019-013.
- 2019 *Results of Archaeological Monitoring at 9506 CTH D within uncatalogued burial site Busycon (47PT-0014 / BPT-0092)*, Portage County, WI. UWM ARL TM2019-011.
- 2019 *Results of Archaeological Monitoring at 6168 Black Wolf Point Road within uncatalogued burial site Black Wolf Point Village (47WN-0066 / BWN-0192)*, Winnebago County, WI. UWM ARL TM2019-010.
- 2019 *Results of Archaeological Monitoring at 1805 Madison St. within uncatalogued burial site Adams Street Bear (47DA1189, BDA-0571)*, Dane County, WI. UWM ARL TM2019-008.
- 2008 Aleutian NAGPRA collections Inventory and Upgrade of Archaeological Materials Curated by UW-Madison on Behalf of the U.S. Bureau of Land Management, Alaska. Final Technical Report Submitted to the Alaska Office, U.S. Bureau of Land Management, Anchorage, R-0609617/UW136-a480700.

APPENDIX F. BUDGET MODEL: PROCESS FOR EXTRA-MURAL PROJECTS



APPENDIX G. PROPOSED BUDGET FY 2020-2021 BREAKDOWN OF DIRECT & INDIRECT COSTS

INCOME	TOTAL	DIRECT	INDIRECT
Extra-Mural Projects/Grants	\$2,000,000	\$1,315,789	\$684,211
Student Credit Hours (net to L&S)	\$61,500	\$0	\$61,500
Total Income	\$2,061,500	\$1,315,789	\$745,711
EXPENSES	TOTAL	DIRECT	INDIRECT
<u>Salaries & Fringe</u>			
Director	\$117,463	\$35,239	\$82,224
Research Program Manager	\$102,863	\$30,859	\$72,004
Research Program Manager (Open)	\$--	\$--	\$--
Senior Scientist	\$111,407	\$33,422	\$77,985
Financial Specialist	\$66,053	\$0	\$66,053
Business Manager	\$--	\$--	\$--
Project Managers	\$714,000	\$714,000	\$0
LTE/Students	\$380,000	\$380,000	\$0
Collections LTE	\$14,400	\$0	\$14,400
Bioarchaeologist course buyout (open)	\$--	\$--	\$--
Total Salaries and Fringe	\$1,506,186	\$1,193,520	\$312,666
<u>Indirect Cost Return</u>			
System Return - 20%	\$136,842	\$0	\$136,842
PI Return - 15% (Pooled)	\$102,632	\$0	\$102,632
Department Return - 5%	\$34,211	\$0	\$34,211
Total Indirect Cost Returns	\$273,685	\$0	\$273,685
<u>Other Expenses</u>			
Vehicle (Leases)	\$3,000	\$1,500	\$1,500
Printing (Copier)	\$4,000	\$3,000	\$1,000
Computer Hardware CRM Stations	\$11,900	\$0	\$11,900
Computer Hardware - Sabin 240	\$3,000	\$0	\$3,000
Computer Software	\$5,000	\$0	\$5,000
Field Equipment	\$9,000	\$3,000	\$6,000
Laboratory Equipment	\$3,000	\$1,500	\$1,500
Office –Supplies and expenses	\$1,000	\$0	\$1,000
Training & Professional Development	\$15,000	\$0	\$15,000
Reserve	\$10,000	\$0	\$10,000
Project-Related (Equipment, Travel)	\$113,269	\$113,269	\$0
Total Other Expenses	\$178,169	\$122,269	\$55,900
Total Expense	\$1,958,040	\$1,315,789	\$642,250
Net	\$103,460	\$0	\$103,460